


Legend


- Sault Ste. Marie Region Source Protection Area
- City of Sault Ste. Marie Boundary
- Groundwater Model Limit
- Sandstone Aquifer Boundary
- Root River Subwatershed
- Road
- Watercourse
- Waterbody
- Municipal Production Well
- Groundwater Level Contour (masl)


Source:
 Digital Mapping Source (Sault Ste. Marie Region Source Protection Area, City of Sault Ste. Marie Boundary, Watercourse and Waterbody):
 City of Sault Ste. Marie, Natural Resource Values Information System and Ontario Geospatial Data Exchange

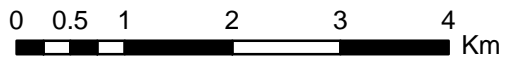
Sandstone Aquifer Boundary: R.J. Burnside & Associates Ltd., June 2003.

Municipal Production Well: PUC Inc., 2005









1:70,000

Project Name: Tier 3 Water Budget Study Sault Ste. Marie	
Title: Groundwater Levels in Layer 6 Existing Demand, Average Climate Conditions (Scenario C)	
Project No.: E09-439	Date: January 2014
Revision No.:	Map No.: 4-1