

Legend

- Sault Ste. Marie Region Source Protection Area
- City of Sault Ste. Marie Boundary
- Groundwater Model Limit
- Sandstone Aquifer Boundary
- Root River Subwatershed
- Road
- Watercourse
- Waterbody
- Municipal Production Well


Drawdown (m)


- 1 - 7
- 7 - 17
- 17 - 25
- 25 - 35
- > 35


Source:
 Digital Mapping Source (Sault Ste. Marie Region Source Protection Area, City of Sault Ste. Marie Boundary, Watercourse and Waterbody):
 City of Sault Ste Marie, Natural Resource Values Information System and Ontario Geospatial Data Exchange

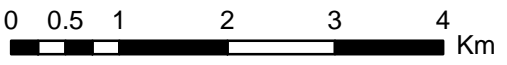
Sandstone Aquifer Boundary: R.J. Burnside & Associates Ltd., June 2003.

Municipal Production Well: PUC Inc., 2005









1:70,000

Project Name:	
Tier 3 Water Budget Study Sault Ste. Marie	
Title:	
Additional Drawdown in Layer 7 (Maximum Achieved at Steelton) Existing+Committed+Planned Demand, Drought Conditions (Scenario H(2))	
Project No.:	Date:
E09-439	January 2014
Revision No.:	Map No.:
	4-10