


**Legend**


- Sault Ste. Marie Region Source Protection Area
- City of Sault Ste. Marie Boundary
- Groundwater Model Limit
- Sandstone Aquifer Boundary
- Root River Subwatershed
- Road
- Watercourse
- Waterbody
- Municipal Production Well
- Groundwater Level Contour (masl)


Source:  
 Digital Mapping Source (Sault Ste. Marie Region Source Protection Area,  
 City of Sault Ste. Marie Boundary, Watercourse and Waterbody):  
 City of Sault Ste Marie, Natural Resource Values Information System  
 and Ontario Geospatial Data Exchange

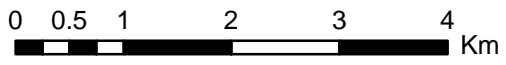
Sandstone Aquifer Boundary: R.J. Burnside & Associates Ltd., June 2003.

Municipal Production Well: PUC Inc., 2005









1:70,000

Project Name: <b>Tier 3 Water Budget Study Sault Ste. Marie</b>	
Title: <b>Groundwater Levels in Layer 7 Existing Demand, Average Climate Conditions (Scenario C)</b>	
Project No.: E09-439	Date: January 2014
Revision No.:	Map No.: <b>4-2</b>