










Legend

-  Sandstone Aquifer Boundary
-  Road
-  Watercourse
-  Waterbody
-  Municipal Production Well

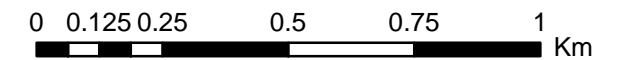
Drawdown (m)

-  0.1 - 0.3
-  0.3 - 0.6
-  0.6 - 0.9
-  > 0.9

Source:
 Digital Mapping Source (Sault Ste. Marie Region Source Protection Area,
 City of Sault Ste. Marie Boundary, Watercourse and Waterbody):
 City of Sault Ste Marie, Natural Resource Values Information System
 and Ontario Geospatial Data Exchange

Sandstone Aquifer Boundary: R.J. Burnside & Associates Ltd., June 2003.

Municipal Production Well: PUC Inc., 2005



1:15,000

Project Name:

**Tier 3 Water Budget Study
 Sault Ste. Marie**

Title: **Additional Drawdown in Layer 6
 at Shannon and Lorna
 Existing + Committed + Planned Demand,
 Average Climate Conditions (Scenario G(2))**

Project No.:
 E09-439

Date:
 January 2014

Revision No.:

Map No.:
4-3A