

**Legend**

- Sandstone Aquifer Boundary
- Road
- Watercourse
- Waterbody
- Municipal Production Well


**Drawdown (m)**


- 0.1 - 0.4
- 0.4 - 0.8
- 0.8 - 1.2
- > 1.2


Source:  
 Digital Mapping Source (Sault Ste. Marie Region Source Protection Area,  
 City of Sault Ste. Marie Boundary, Watercourse and Waterbody):  
 City of Sault Ste Marie, Natural Resource Values Information System  
 and Ontario Geospatial Data Exchange

Sandstone Aquifer Boundary: R.J. Burnside & Associates Ltd., June 2003.


Municipal Production Well: PUC Inc., 2005







0 0.125 0.25 0.5 0.75 1 Km



1:15,000

Project Name:  
**Tier 3 Water Budget Study  
 Sault Ste. Marie**

Title: **Additional Drawdown in Layer 7  
 at Goulais and Steelton  
 Existing + Committed + Planned Demand,  
 Average Climate Conditions (Scenario G(2))**

|                         |                         |
|-------------------------|-------------------------|
| Project No.:<br>E09-439 | Date:<br>January 2014   |
| Revision No.:           | Map No.:<br><b>4-4A</b> |