

**Legend**

- Sault Ste. Marie Region Source Protection Area
- City of Sault Ste. Marie Boundary
- Groundwater Model Limit
- Sandstone Aquifer Boundary
- Root River Subwatershed
- Road
- Watercourse
- Waterbody
- Municipal Production Well


**Drawdown (m)**


- 1 - 7
- 7 - 17
- 17 - 25
- 25 - 35
- > 35


Source:  
 Digital Mapping Source (Sault Ste. Marie Region Source Protection Area,  
 City of Sault Ste. Marie Boundary, Watercourse and Waterbody):  
 City of Sault Ste Marie, Natural Resource Values Information System  
 and Ontario Geospatial Data Exchange

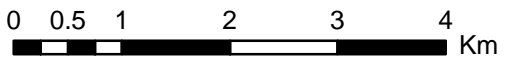
Sandstone Aquifer Boundary: R.J. Burnside & Associates Ltd., June 2003.

Municipal Production Well: PUC Inc., 2005









1:70,000

Project Name:	
<b>Tier 3 Water Budget Study Sault Ste. Marie</b>	
Title:	
<b>Additional Drawdown in Layer 7 (Maximum Achieved at Goulais) Existing Demand, Drought Conditions (Scenario D)</b>	
Project No.:	Date:
E09-439	January 2014
Revision No.:	Map No.:
	<b>4-6</b>