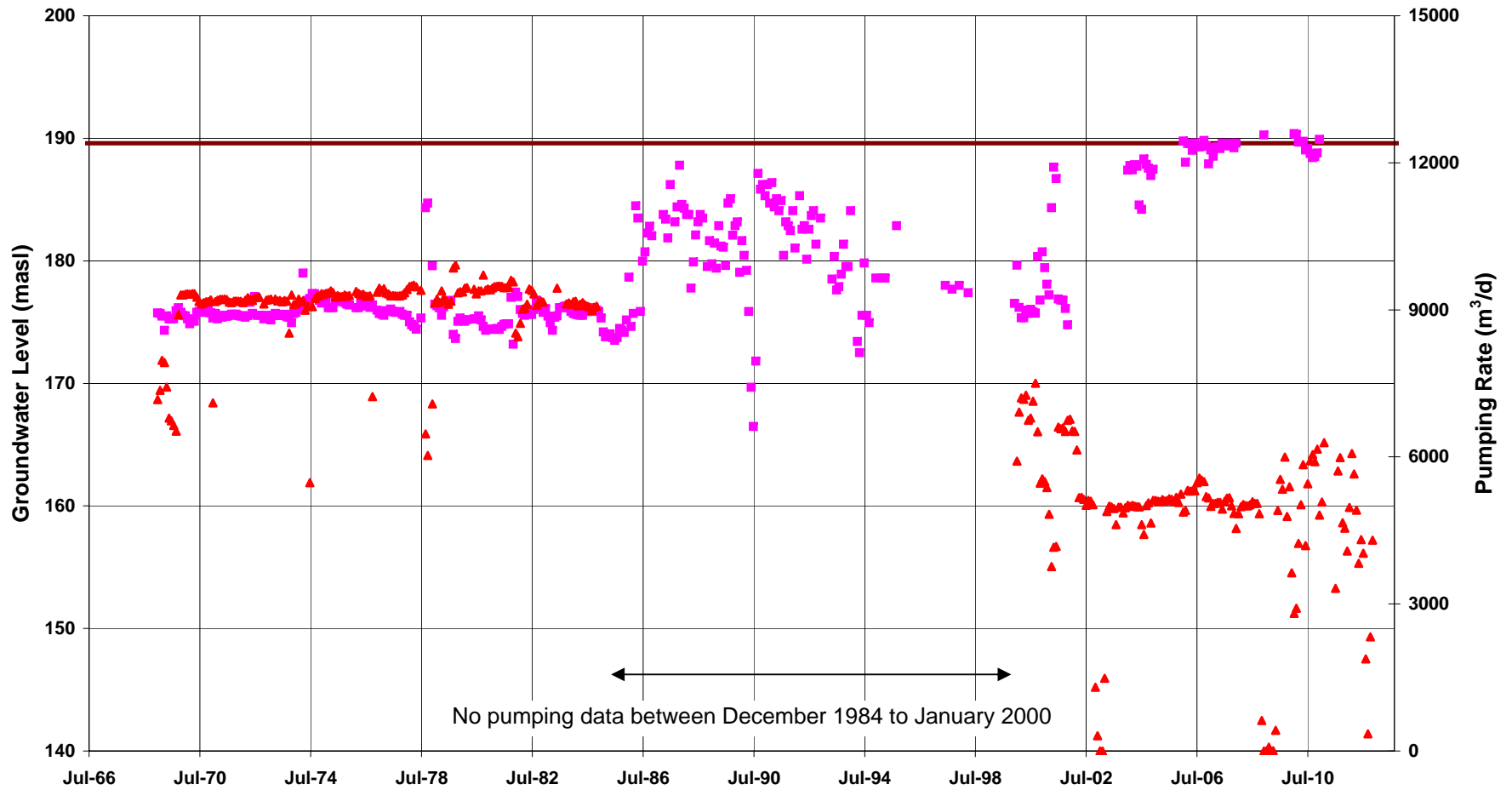


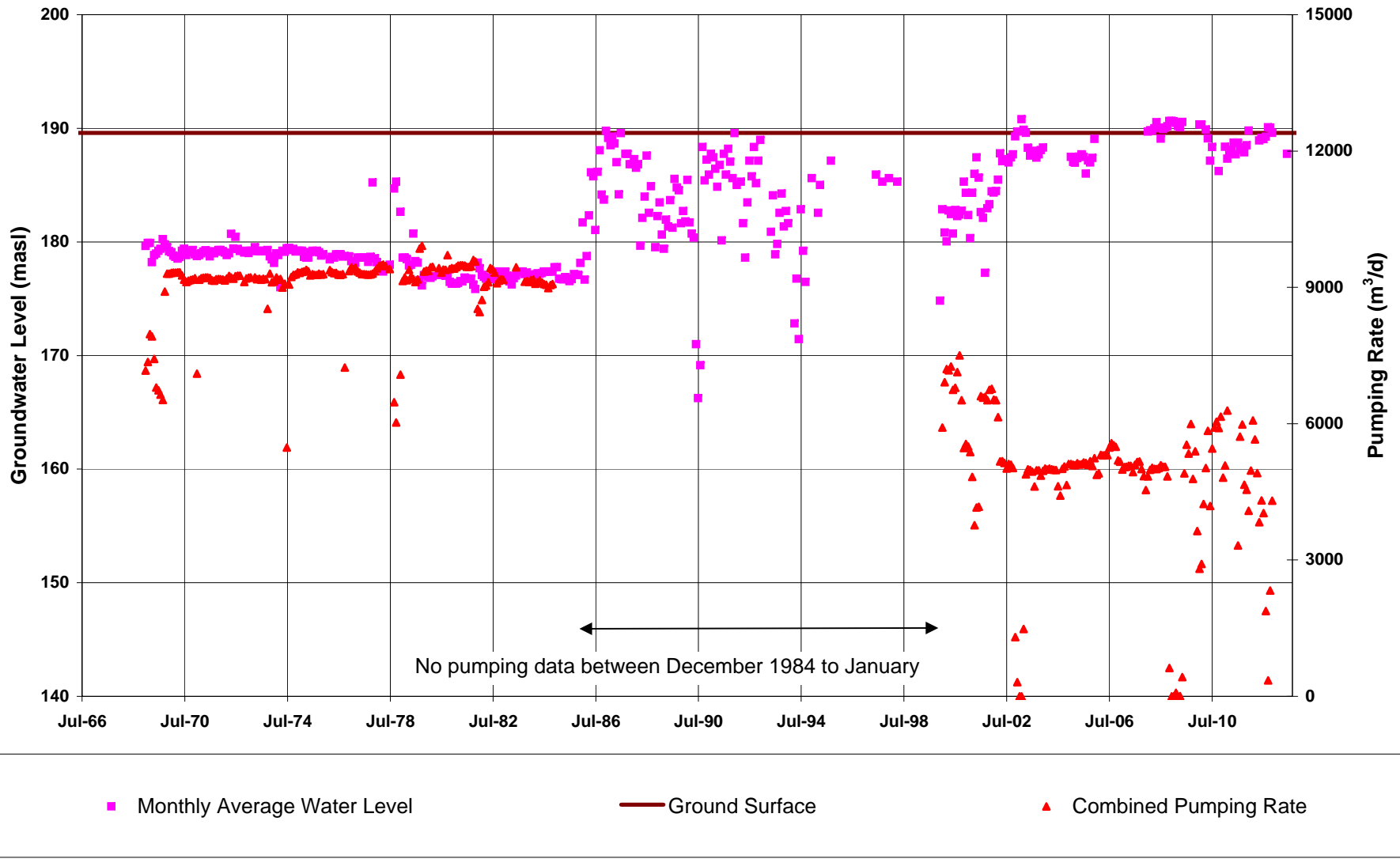
# Appendix B-1

## Hydrograph of Municipal Wells

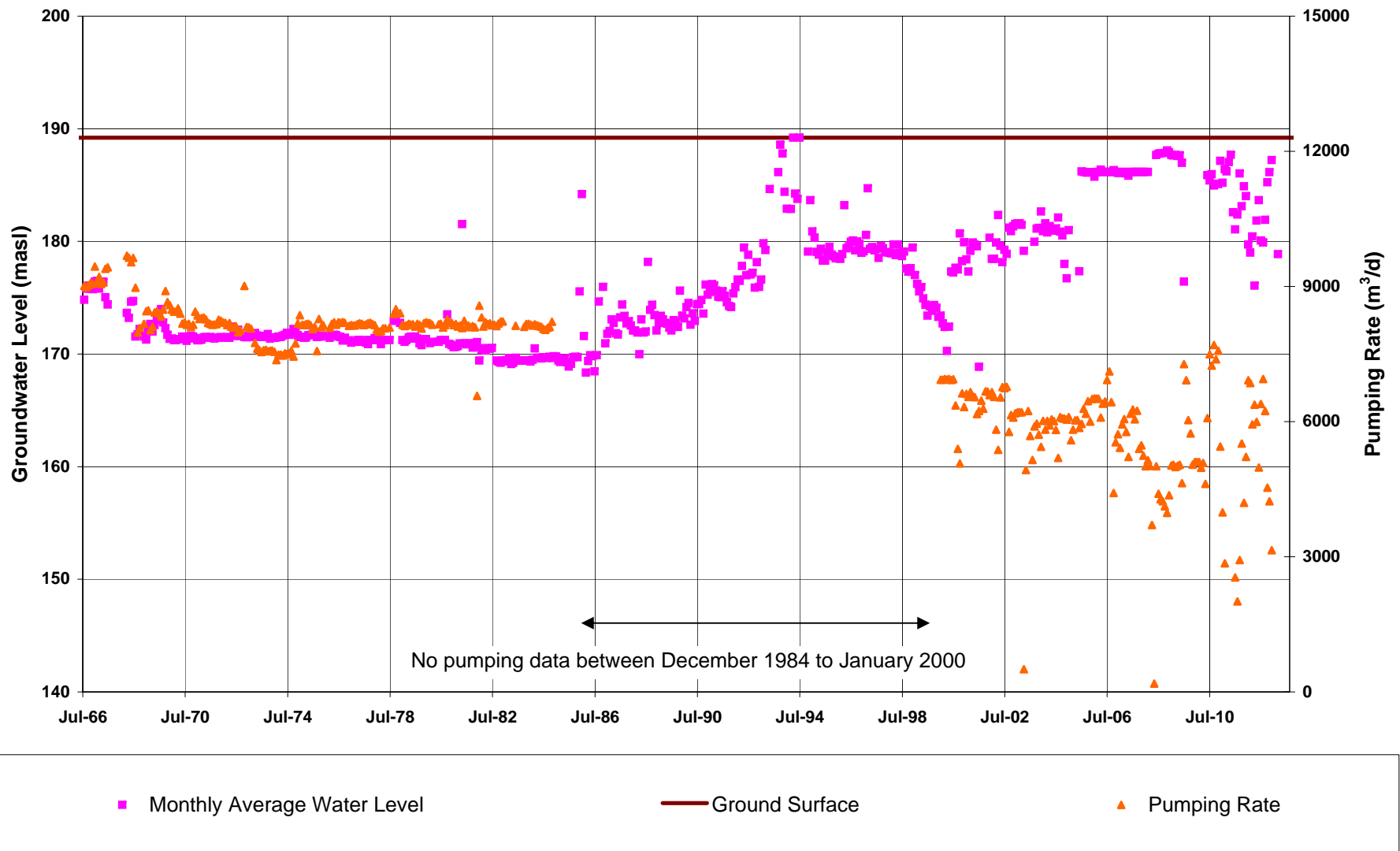
### Hydrograph of Goulais Production Well 1 January 1969 to September 2013



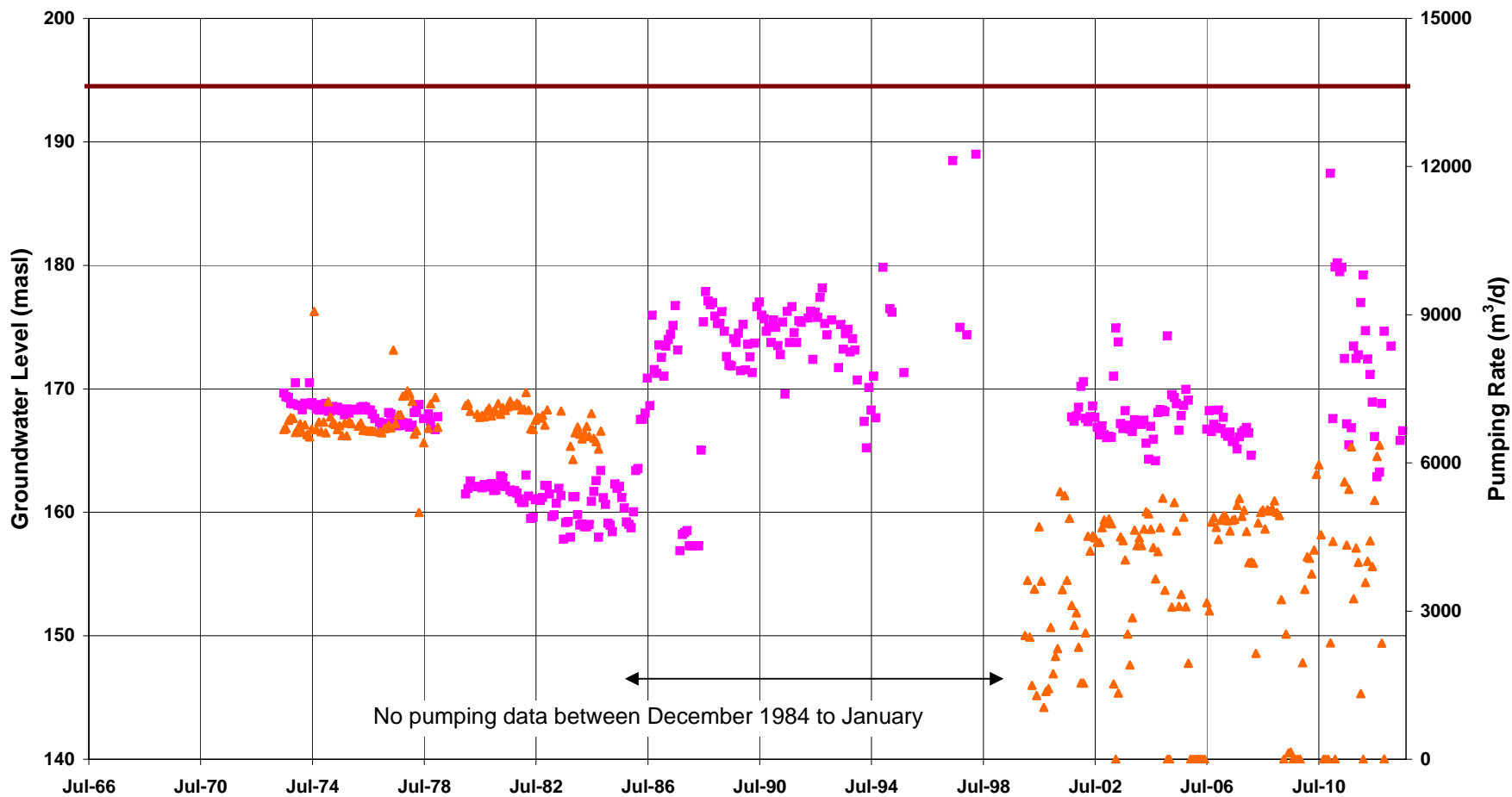
### Hydrograph of the Goulais Production Well 2 January 1969 to September 2013



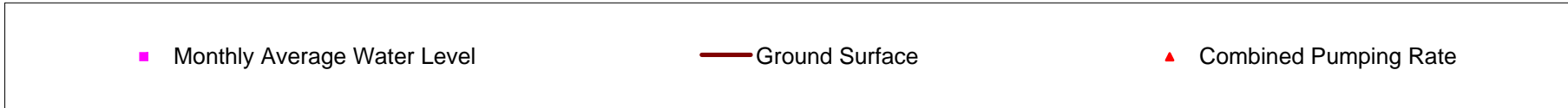
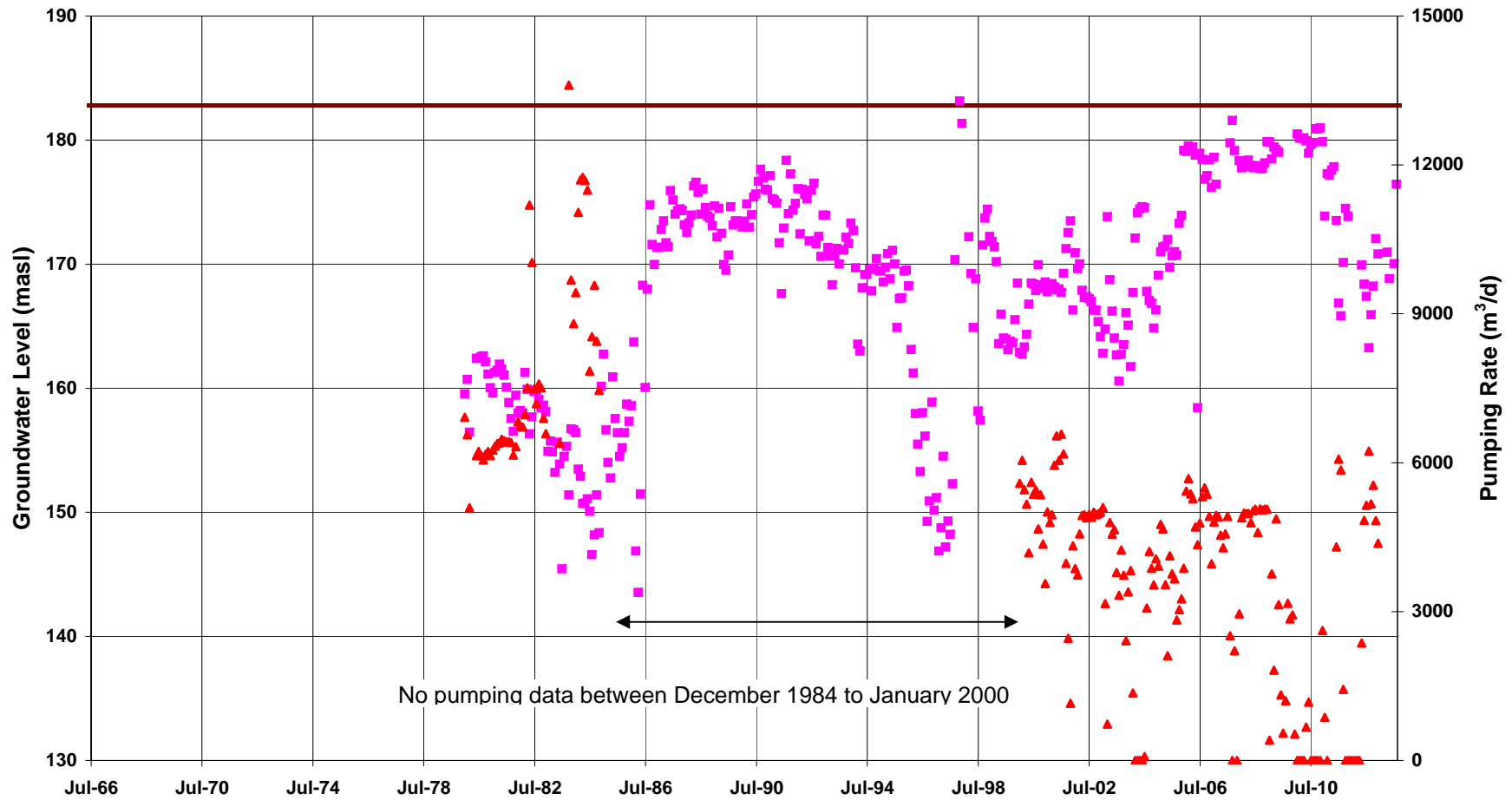
### Hydrograph of Steelton Production Well August 1966 to September 2012



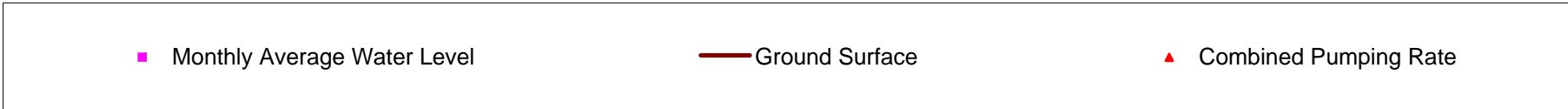
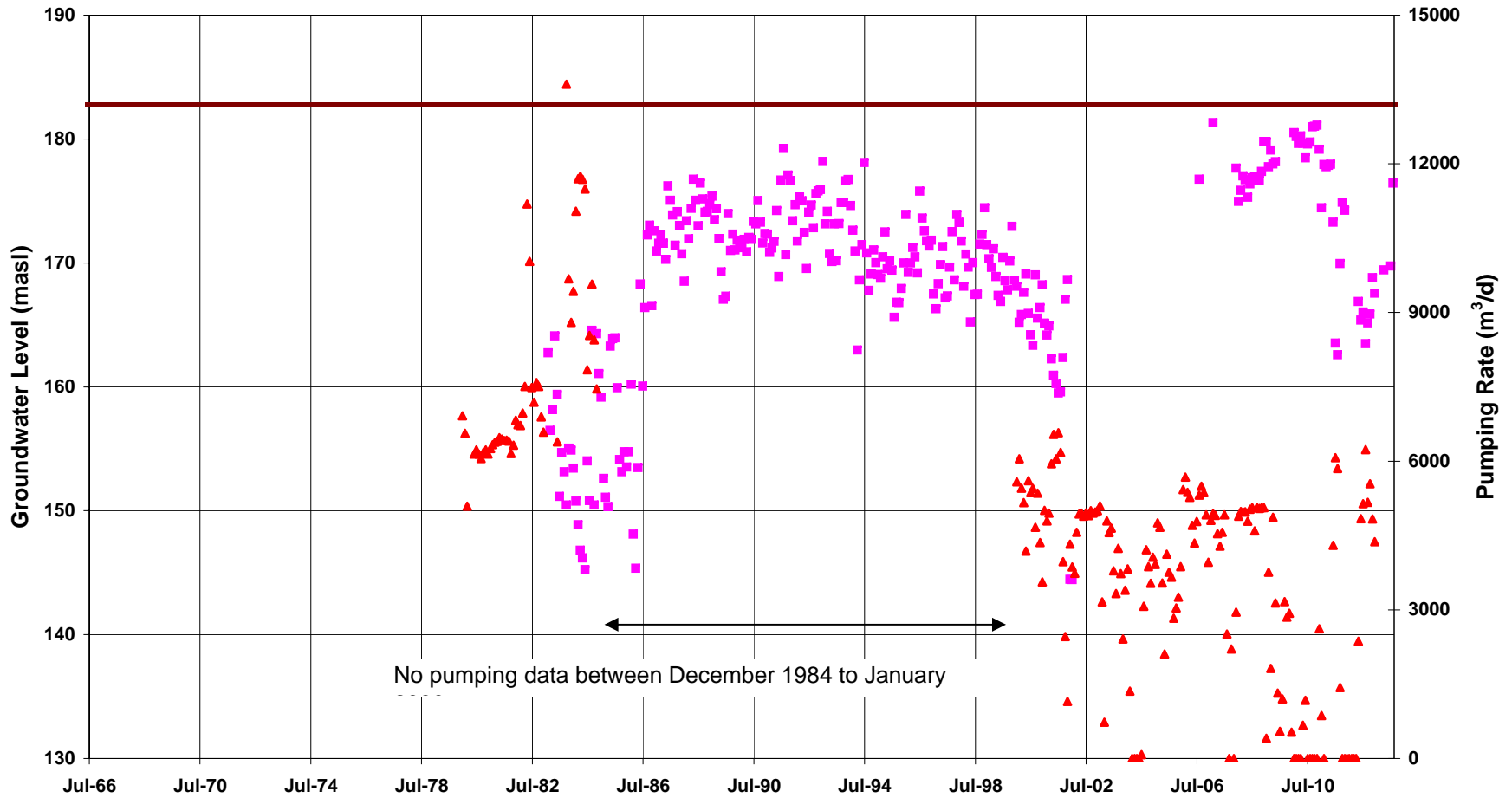
### Hydrograph of Shannon Production Well July 1973 to September 2012



### Hydrograph of Lorna Production Well 1 January 1980 to September 2012



### Hydrograph of Lorna Production Well 2 January 1980 to September 2012

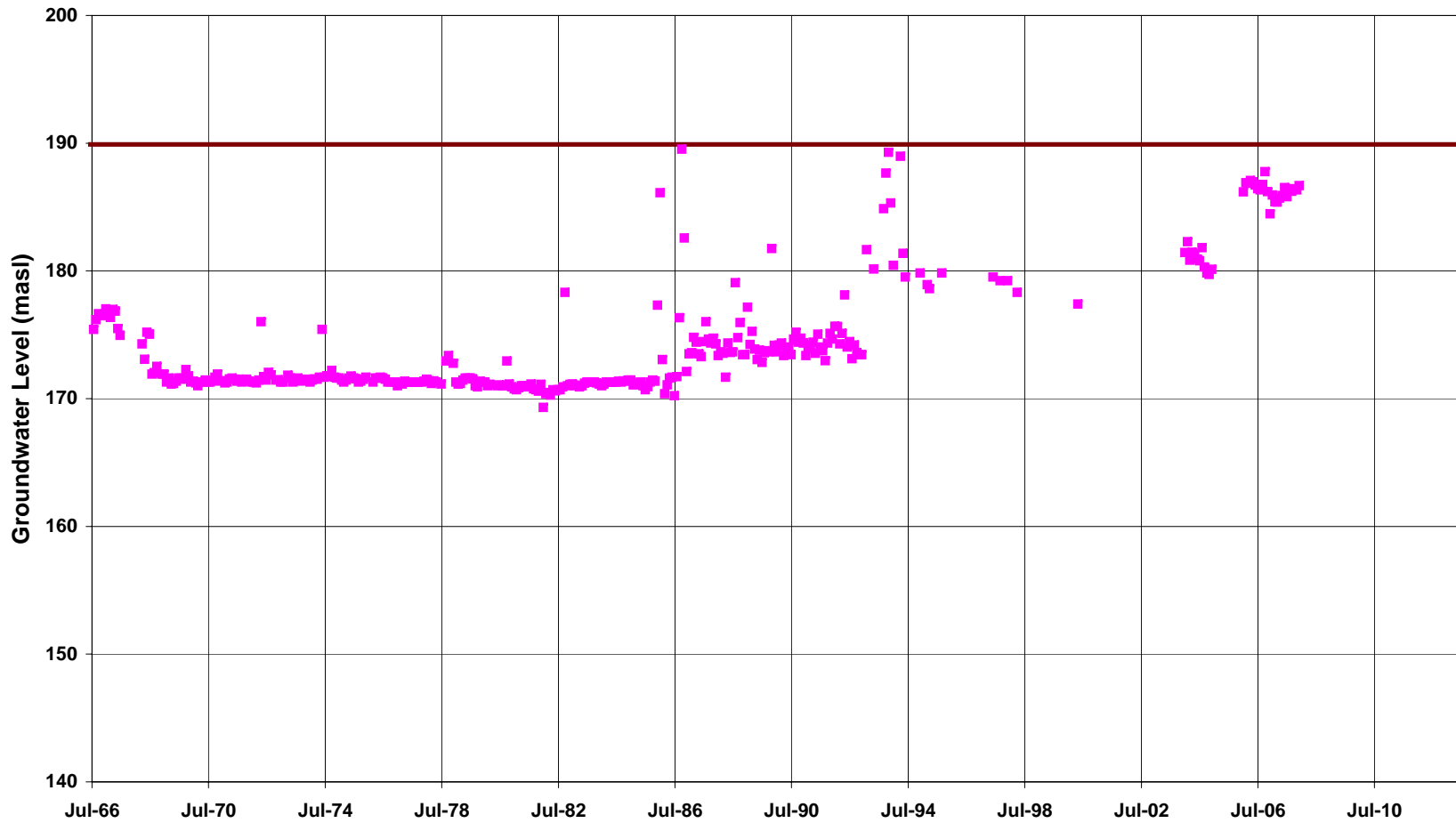


## Appendix B-2

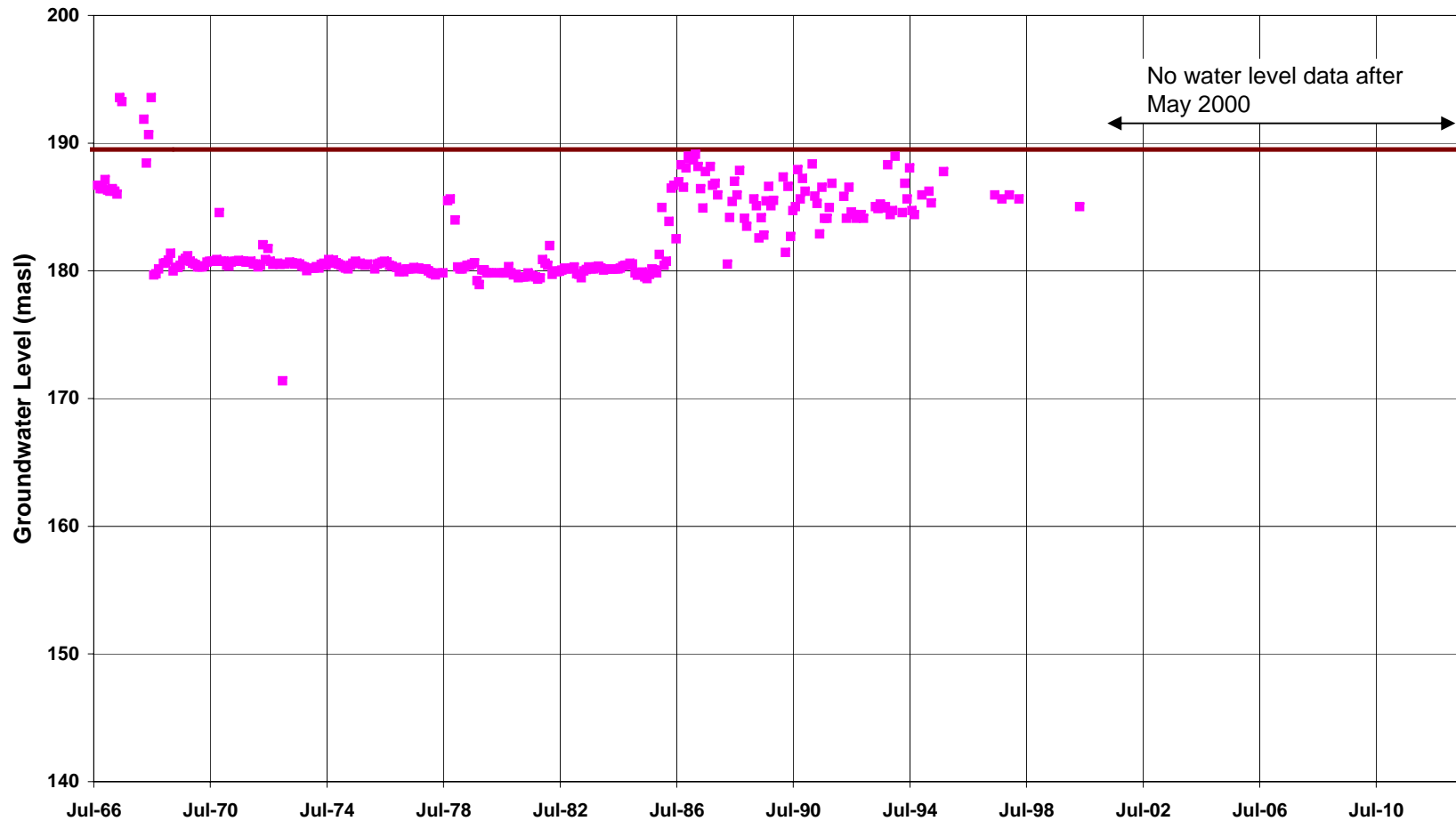
# Hydrograph of PUC Monitoring Wells



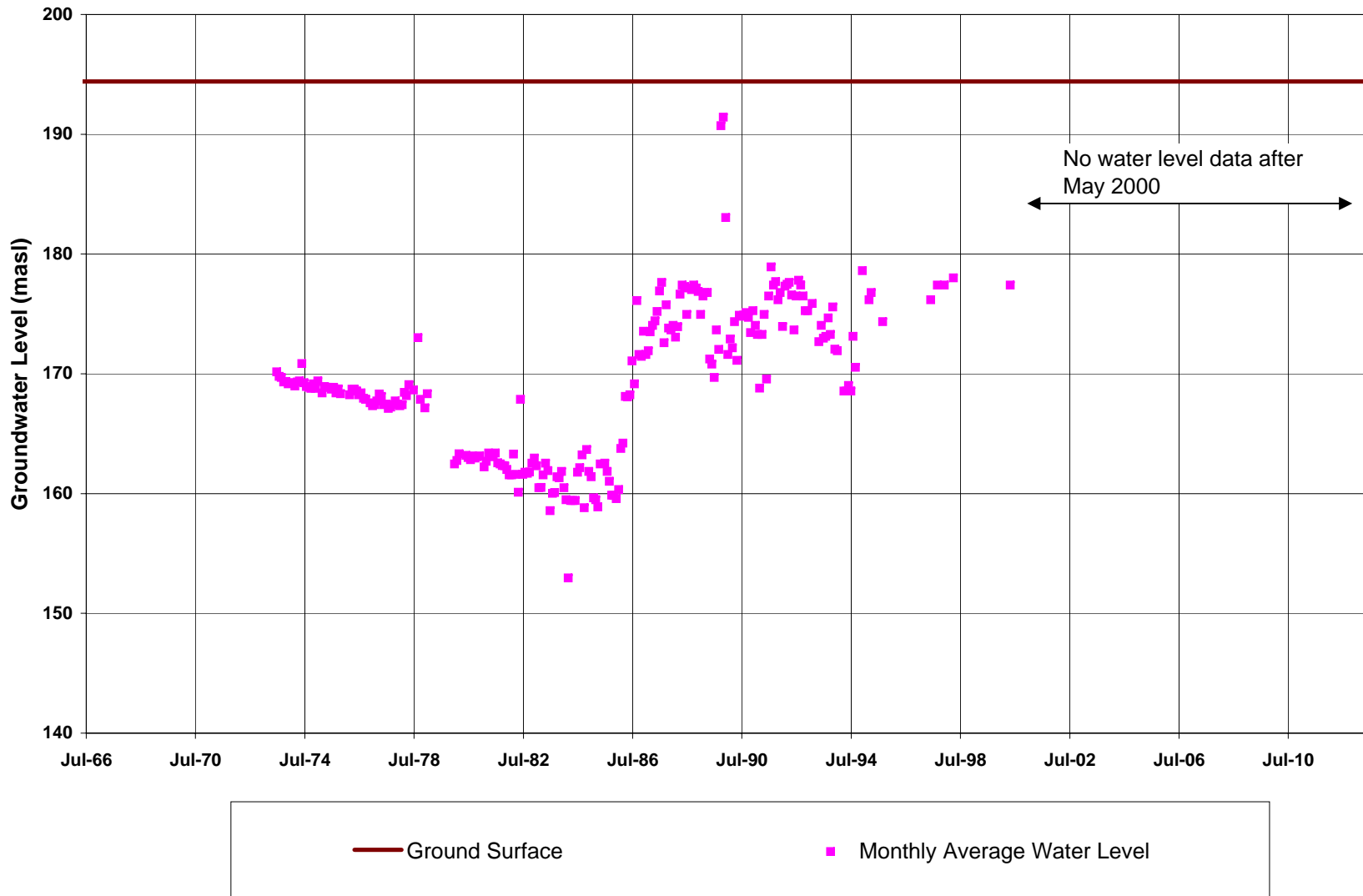
### Hydrograph of Steelton Observation Well August 1966 to December 2007



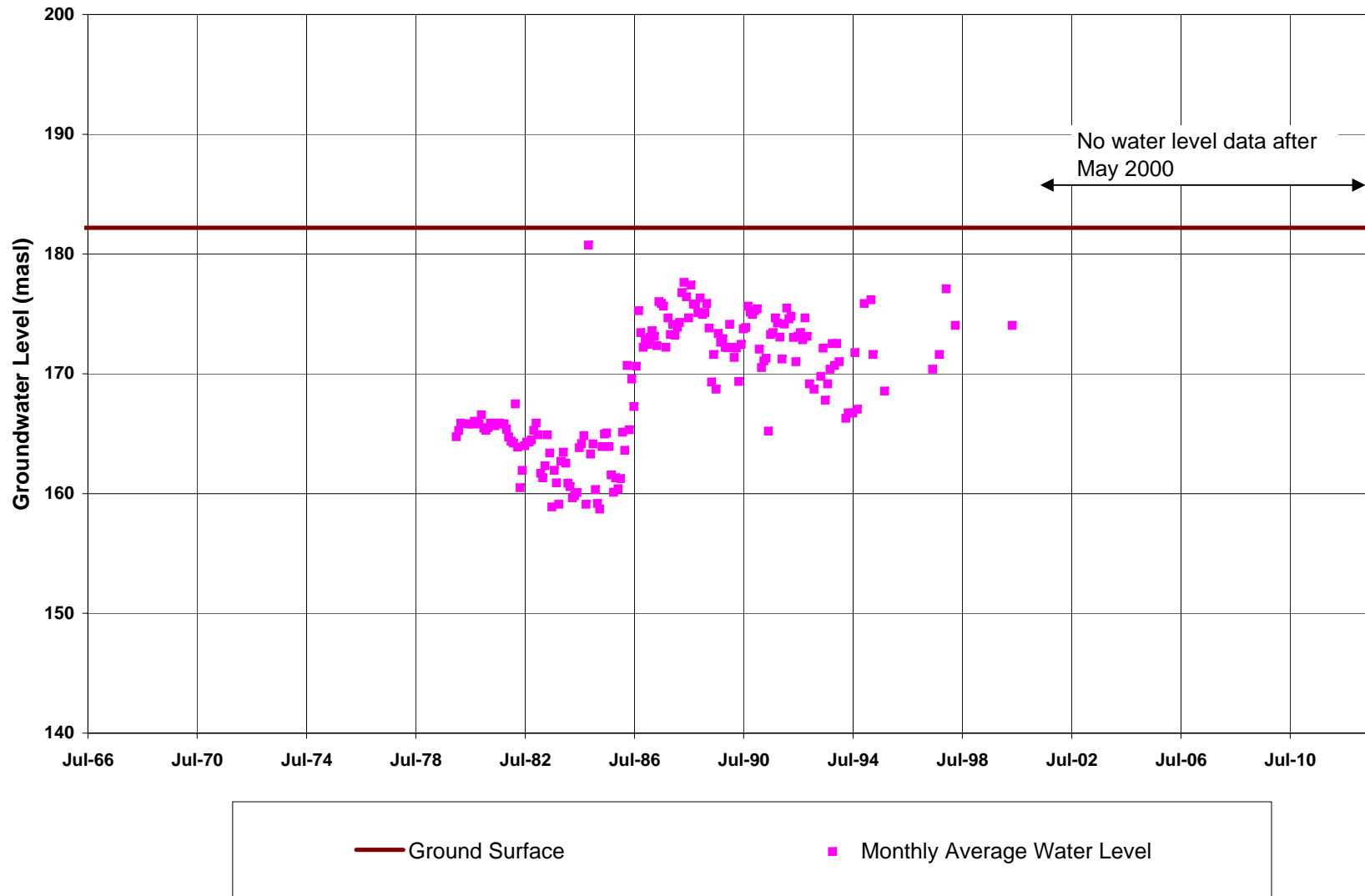
### Hydrograph of Goulais Observation Well August 1966 to May 2000



### Hydrograph of Shannon Observation Well July 1973 to May 2000



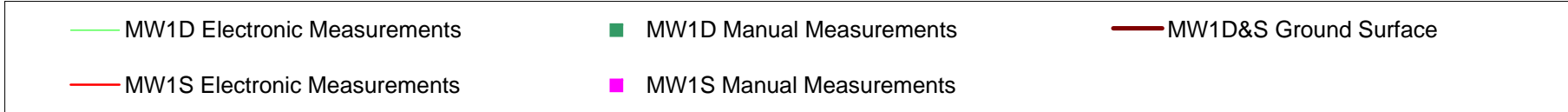
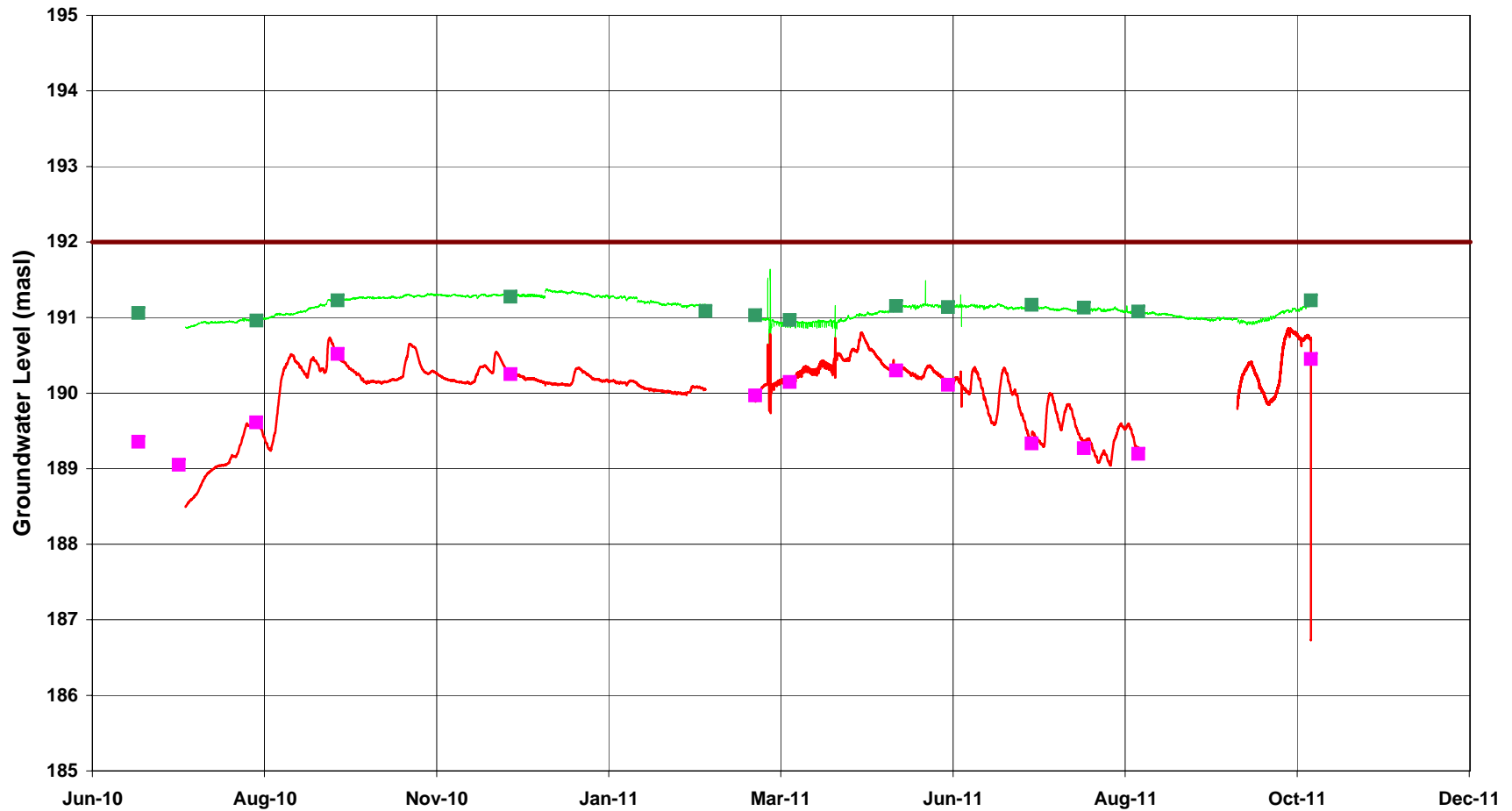
### Hydrograph of Lorna Observation Well January 1980 to May 2000



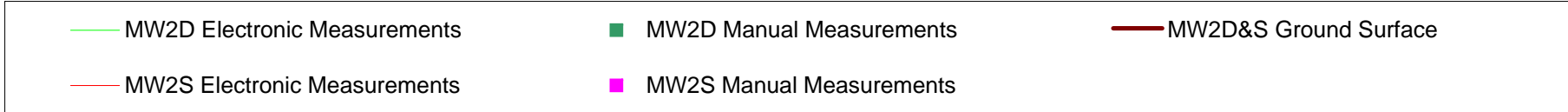
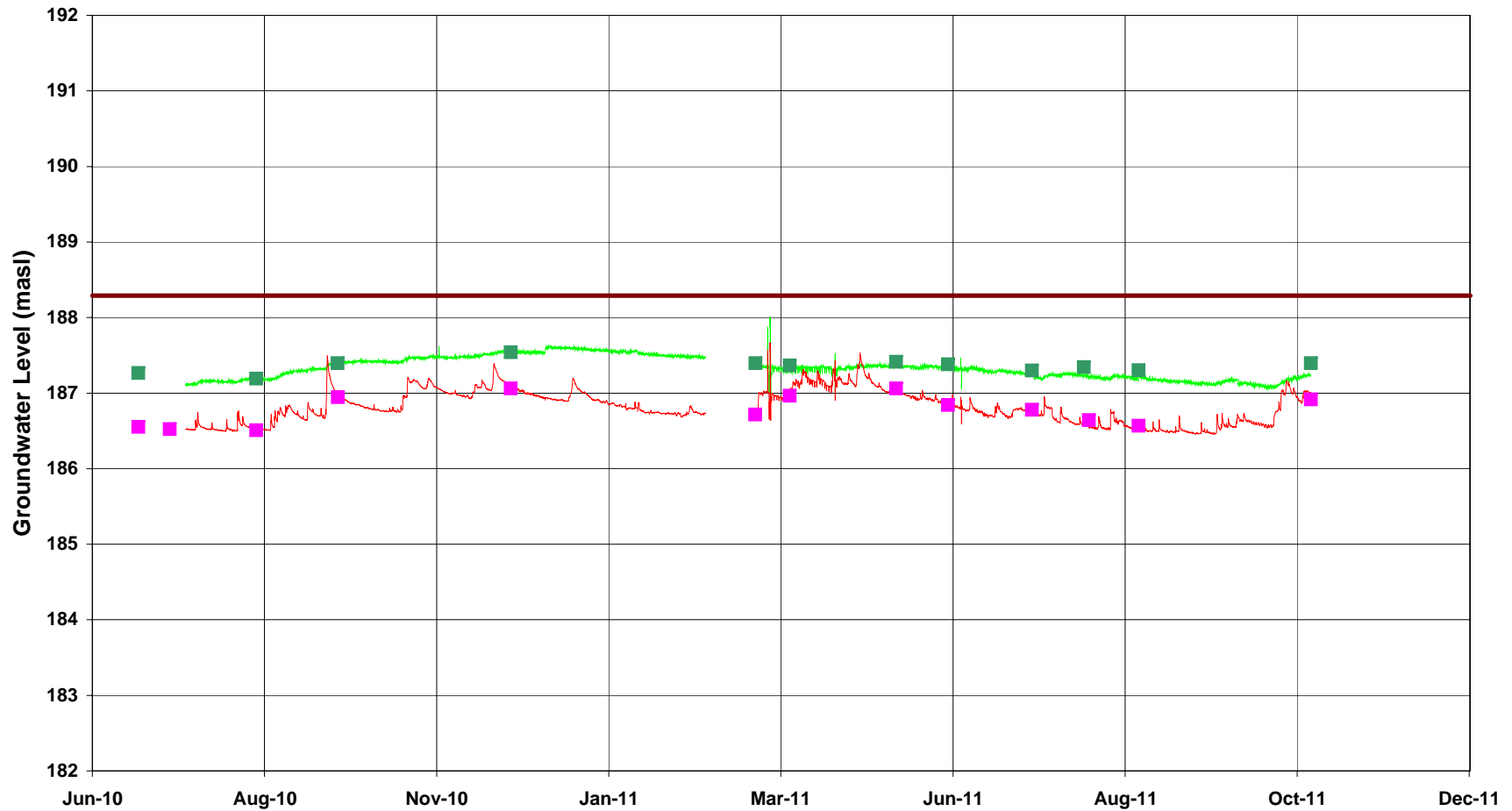
## Appendix B-3

### Hydrograph of CEG/Kresin Monitoring Wells

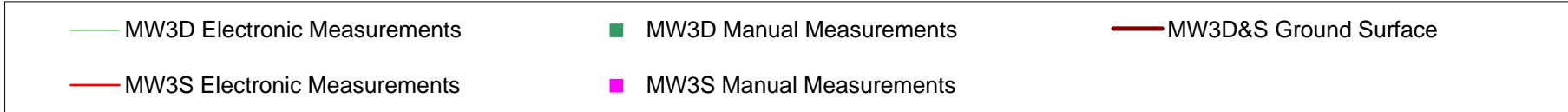
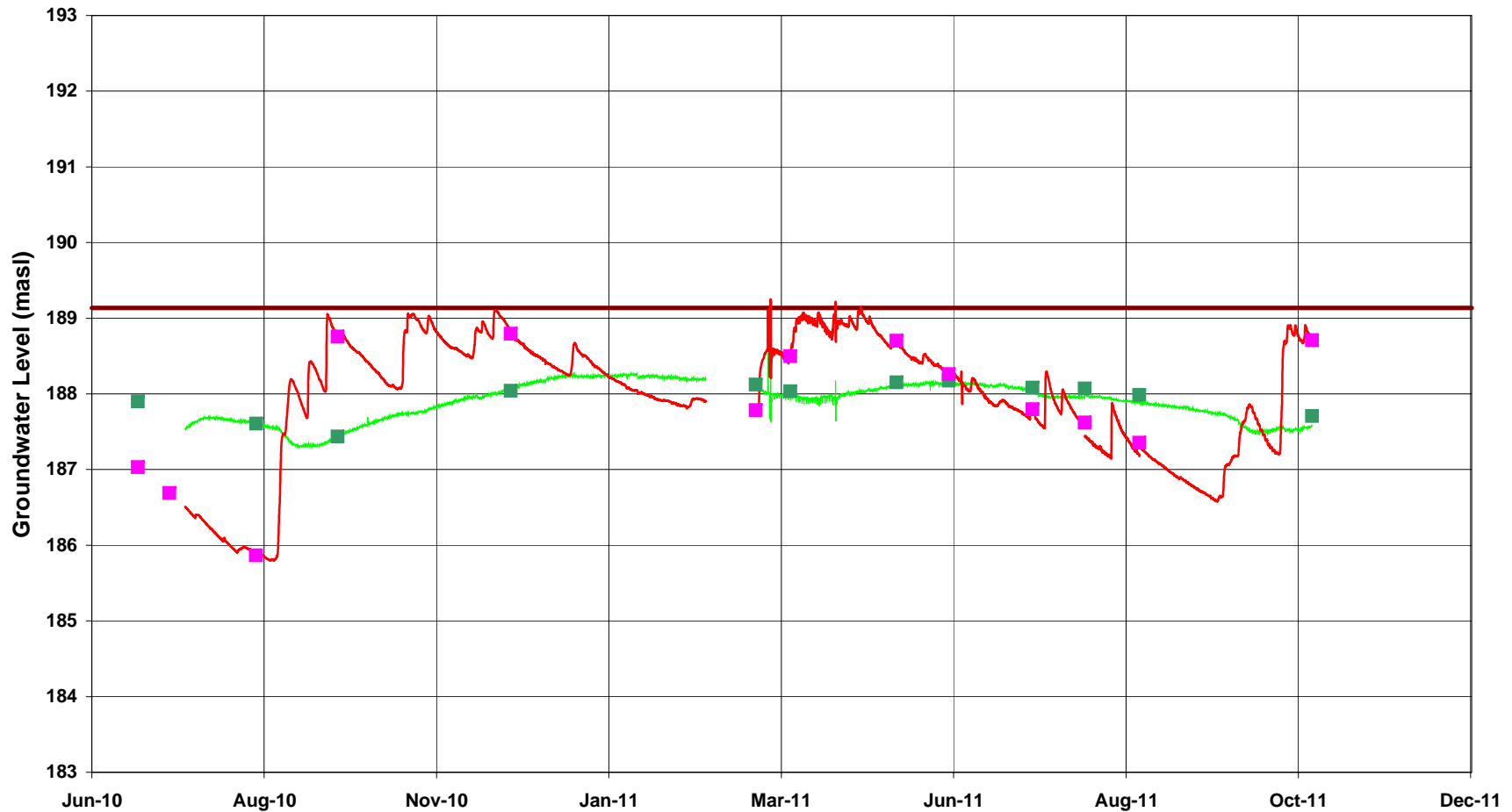
### Hydrograph of MW1D & MW1S August 2010 to November 2011



### Hydrograph of MW2D & MW2S August 2010 to November 2011

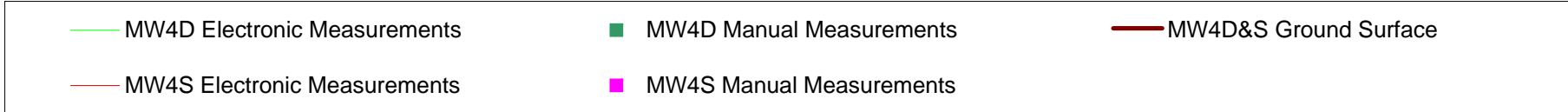
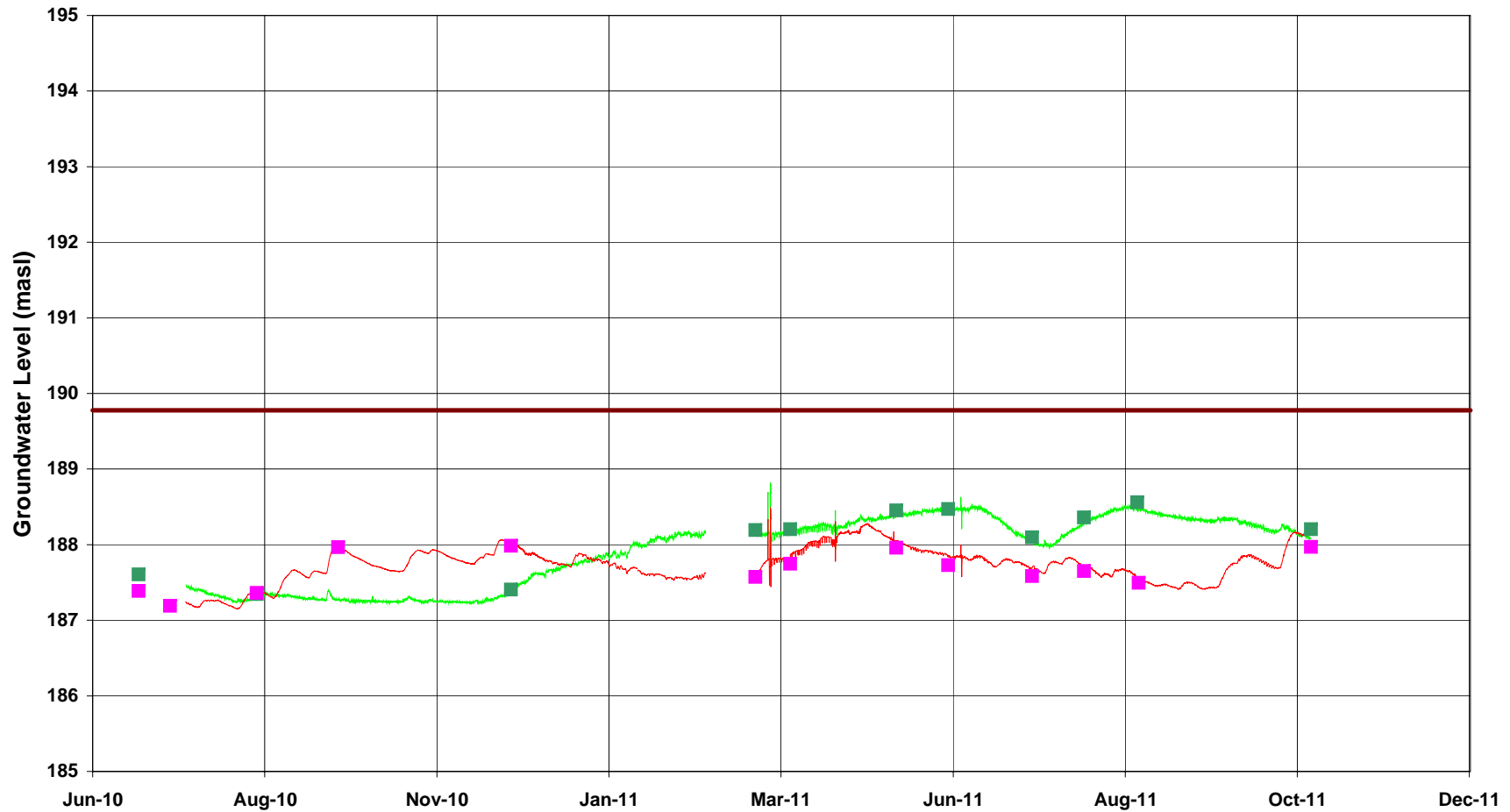


### Hydrograph of MW3D & MW3S August 2010 to November 2011

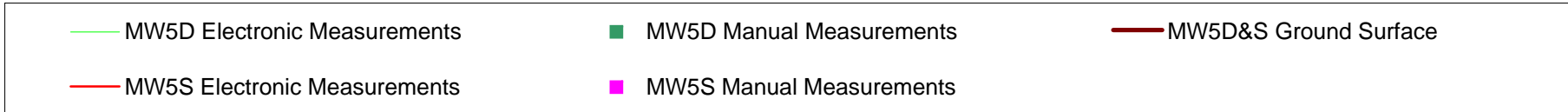
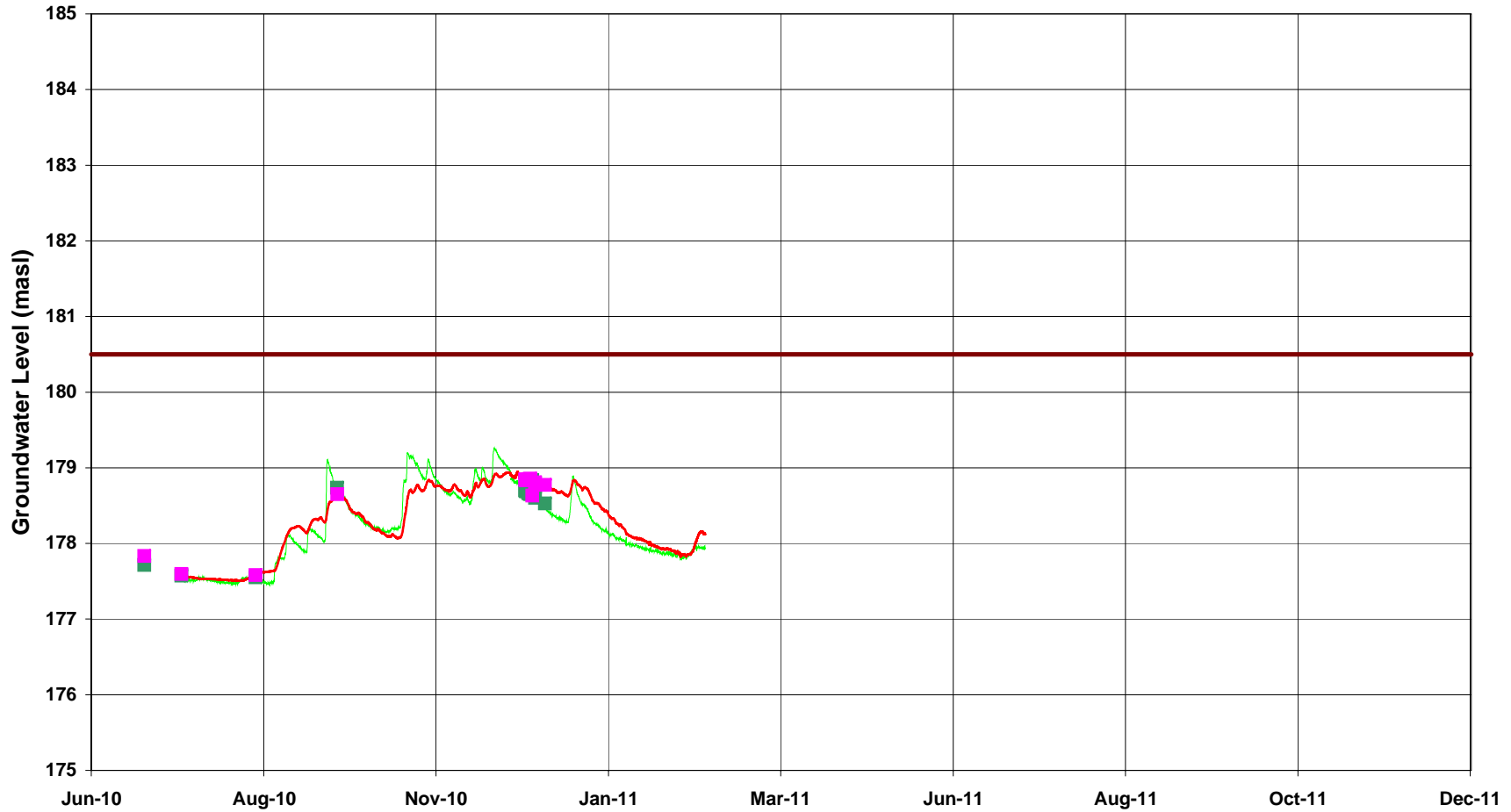




### Hydrograph of MW4D & MW4S August 2010 to November 2011



### Hydrograph of MW5D & MW5S August 2010 to February 2011



### Hydrograph of MW6D & MW6S August 2010 to February 2011

