

- ### Legend
- Sault Ste. Marie Region Source Protection Area
  - City of Sault Ste. Marie Boundary
  - Watercourse
  - Waterbody
  - Road
  - Sandstone Aquifer Boundary
  - High Potential Groundwater Recharge Area
  - Well Cluster
  - IWS Test Well
  - Residential Well (monitored)
  - Municipal Production Well
  - + PUC Monitoring Well
  - CEG/Kresin Monitoring Well
  - Private Well


Source:  
 Digital Mapping Source (Sault Ste. Marie Region Source Protection Area, City of Sault Ste. Marie Boundary, Watercourse and Waterbody):  
 City of Sault Ste. Marie, Natural Resource Values Information System  
 and Ontario Geospatial Data Exchange


Sandstone Aquifer Boundary and High Potential Groundwater Recharge Area:  
 R.J. Burnside & Associates Ltd., June 2003.


Municipal Production Well: PUC Inc., 2005

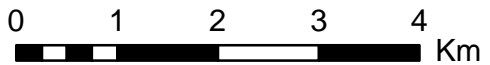
Private Well Data (Ontario): Ontario Ministry of the Environment, 2012.  
 Water Well Database

Private Well Data (Michigan): Michigan State University, 2012. Wellogig-2  
 database









1:75,000

Project Name:  
**Tier 3 Water Budget Study  
 Sault Ste. Marie**

Title:  
**Monitoring Well Location and  
 Nearby MOE Well Records**

Project No.:	Date:
E09-439	December 2013
Revision No.:	Map No.:
	<b>2-10</b>

**Notes:**  
 PUC = Public Utilities Commission  
 IWS = International Water Supply Ltd.  
 CEG = Cole Engineering Group Ltd.  
 Kresin = Kresin Engineering Corporation  
 Residential Well (monitored) = residential wells monitored during the Steelton  
 Well shutdown test in 2011 or Shannon Well pumping test in 2010