

Legend


- Sault Ste. Marie Region Source Protection Area
- City of Sault Ste. Marie Boundary
- ~ Watercourse
- ~ Waterbody


Bedrock Geology


- Cobalt Gp. (conglomerate, wacke; arkose, quartz arenite, argillite)
- Gneiss and granitic rocks
- Jacobsville Gp.; Oronto Gp. (sandstone, shale, conglomerate)
- Mafic to intermediate metavolcanic rocks
- Massive granodiorite to granite
- Quirke Lake Gp.; Hough Lake Gp.; Elliot Lake Gp. (Conglomerate, wacke, arkose, quartz arenite, argillite, limestone, dolostone)

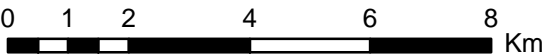
Source:
 Digital Mapping Source (Sault Ste. Marie Region Source Protection Area, City of Sault Ste. Marie Boundary, Watercourse and Waterbody):
 City of Sault Ste. Marie, Natural Resource Values Information System and Ontario Geospatial Data Exchange

Bedrock Geology: Ontario Geological Survey, 1993. Bedrock geology, seamless coverage of the province of Ontario; Ontario Geological Survey, Data Set 6.









1:125,000

Project Name:
**Tier 3 Water Budget Study
 Sault Ste. Marie**

Title:
Bedrock Geology

Project No.: E09-439	Date: December 2013
Revision No.:	Figure No.: 2-7