














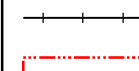








Source Protection Authority
1100 Fifth Line East
Sault Ste. Marie On P6A 6J8
(705) 946-8530
Fax (705) 946-8533
www.ssmrca.ca

**Transport Pathways
within
Central Basin
WHPA Zones A, B & C**

Legend

-  Well Potentially Present
-  Municipal Wells
- Vulnerability Scoring**
-  2 = Low
-  4
-  6
-  8
-  10 = High
- Intrinsic Susceptibility Index**
-  >80 Low Vulnerability
-  >30 and <80 Medium Vulnerability
-  <30 High Vulnerability
-  Waterbody
-  Wetland Area
-  River
-  Intermittent Stream
-  Road Segment
-  Inactive Road
-  Airstrip Paved
-  Hydro Line
-  Railway
-  SSMRCA Boundary
-  Source Protection Area
-  Municipal

Data Credits:
Sault Ste. Marie Region Conservation Authority
Public Utilities Commission / R. J. Burnside
TSH / R. J. Burnside
City of Sault Ste. Marie
Ministry of Northern Development and Mines
Ministry of Natural Resources and Forestry
Ministry of Environment, Conservation and Parks
© Queen's Printer for Ontario, 2019

Projection - UTM 16N
Datum - NAD83
This map has a scale of 1:7,500
if printed at 24" x 36" in size.

Prepared for:
Assessment Report
Groundwater Vulnerability Analysis

