













**Source Protection Authority**  
1100 Fifth Line East  
Sault Ste. Marie On P6A 6J8  
(705) 946-8530  
Fax (705) 946-8533  
www.ssmrca.ca

# Livestock Density

## Legend

- Municipal Wells
- WHPA**
- Livestock Density (ASM) <0.5 Nutrient Unit
- SGRA**
- Livestock Density (ASM) <0.5 Nutrient Unit
- High Vulnerable Area (HVA)**
- Livestock Density (ASM) <0.5 Nutrient Unit
-  Airstrip Paved
-  Hydro Line
-  Railway
-  Inactive Road
-  Road Segment
-  Waterbody
-  Wetland Area
-  River
-  Intermittent Stream
-  SSMRCA Boundary
-  Municipal
-  Source Protection Area

**NOTE:** Base for map is DEM Hillshaded at azimuth of 315 degrees and altitude of 45 degrees.

**Data Credits:**  
Sault Ste. Marie Region Conservation Authority  
Public Utilities Commission  
City of Sault Ste. Marie  
Stats Can - Census Consolidated Subdivision (CCS)  
Ministry of Northern Development and Mines  
Ministry of Natural Resources and Forestry  
Ministry of Environment, Conservation and Parks  
© Queen's Printer for Ontario, 2019

**Projection - UTM 16N**  
**Datum - NAD83**  
This map has a scale of 1:50,000 if printed at 24" x 36" in size.

Prepared for:  
**Assessment Report**  
**Issues Evaluation and Threats Inventory**

