













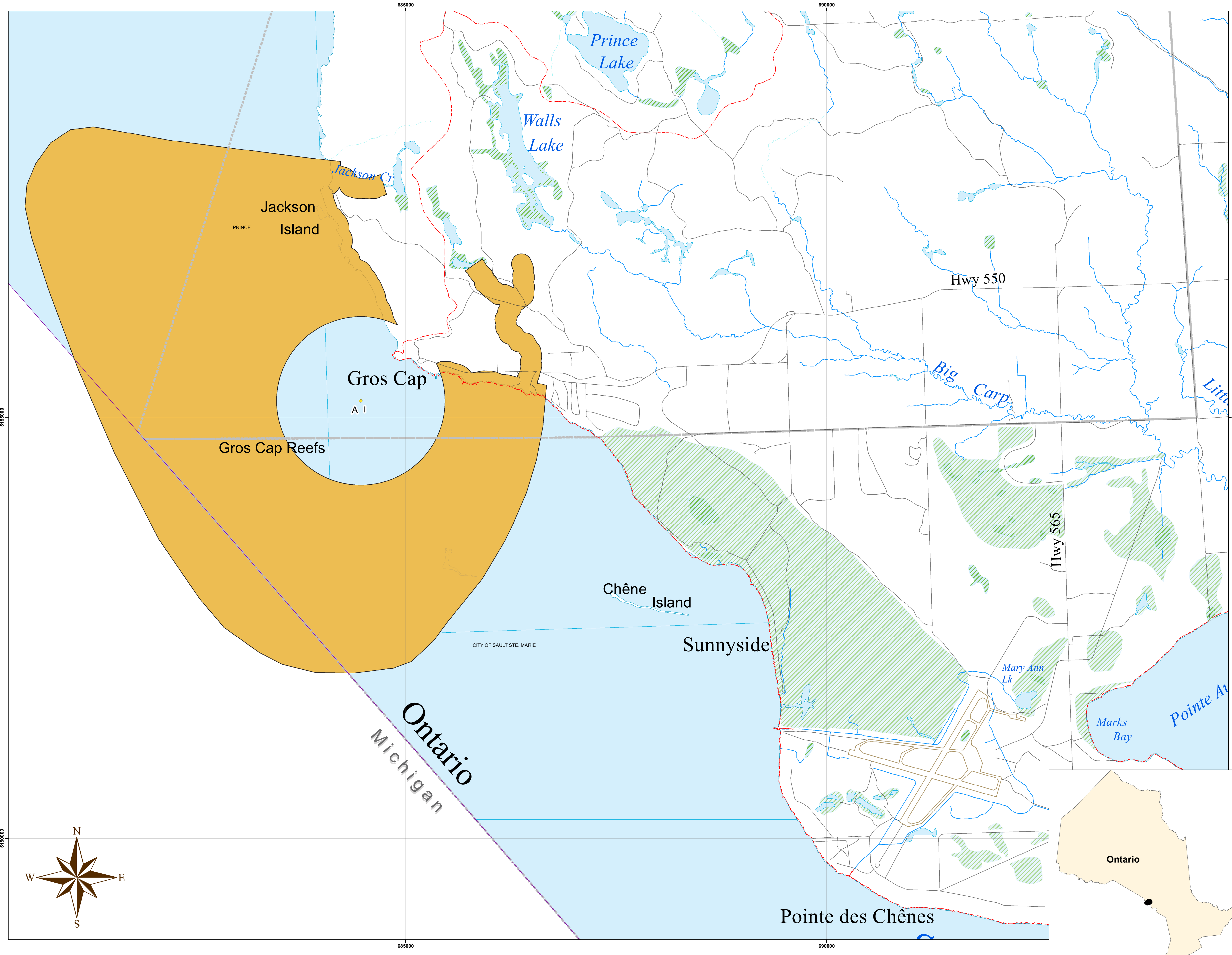


## Gros Cap IPZ-2

### Legend

-  Surface Water Intake
-  IPZ2 - Intake Protection Zone2
-  Waterbody
-  Wetland Area
-  River
-  Intermittent Stream
-  Road Segment
-  Inactive Road
-  Airstrip Paved
-  Hydro Line
-  Railway
-  SSMRCA Boundary
-  Source Protection Area
-  Municipal



**Data Credits:**  
Sault Ste. Marie Region Conservation Authority  
Public Utilities Commission  
City of Sault Ste. Marie  
Ministry of Northern Development and Mines  
Ministry of Natural Resources and Forestry  
Ministry of Environment, Conservation and Parks  
© Queen's Printer for Ontario, 2019

**Projection - UTM 16N**  
**Datum - NAD83**  
This map has a scale of 1:20,000  
if printed at 24" x 36" in size.

Prepared for:  
**Assessment Report**  
**Issues Evaluation and Threats Inventory**