











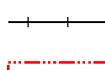






Source Protection Authority

1100 Fifth Line East
Sault Ste. Marie On P6A 6J8
(705) 946-8530
Fax (705) 946-8533
www.ssmrca.ca

Vulnerability Score for Intake Protection Zones

Legend

- Surface Water Intake Protection Zone
-  IPZ1-Intake Protection Zone 1 (IV-5)
 -  IPZ2-Intake Protection Zone 2 (IV-4)
- Intrinsic Susceptibility Index
-  <30 High Vulnerability (IV-6)
 -  >30 and <80 Medium Vulnerability (IV-4)
 -  >80 Low Vulnerability (IV-2)
-  Waterbody
 -  Wetland Area
 -  River
 -  Intermittent Stream
 -  Road Segment
 -  Inactive Road
 -  Airstrip Paved
 -  Hydro Line
 -  Railway
 -  SSMRCA Boundary
 -  Municipal
 -  Source Protection Area

Data Credits:
Sault Ste. Marie Region Conservation Authority
Public Utilities Commission / R.J. Burnside
City of Sault Ste. Marie
Ministry of Northern Development and Mines
Ministry of Natural Resources and Forestry
Ministry of Environment, Conservation and Parks
© Queen's Printer for Ontario, 2019

Projection - UTM 16N
Datum - NAD83
This map has a scale of 1:20,000
if printed at 24" x 36" in size.

Prepared for:
Assessment Report
Issues Evaluation and Threats Inventory

November 2019

Figure 10A

