





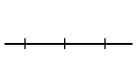







Source Protection Authority

1100 Fifth Line East
Sault Ste. Marie On P6A 6J8
(705) 946-8530
Fax (705) 946-8533
www.ssmrca.ca

**Vulnerability Scores in WHPA
Intrinsic Vulnerability Score
(Adjusted Score)
Due to Potential Presence
of Transport Pathways**

Legend

- Wells
- Intrinsic Susceptibility Index
 - <30 High Vulnerability (IV-6)
 - >30 and <80 Medium Vulnerability (IV-4)
 - >80 Low Vulnerability (IV-2)
- Vulnerability Scoring Adjusted
 - 2 = Low
 - 4
 - 6
 - 8
 - 10 = High
-  Waterbody
-  Wetland Area
-  River
-  Intermittent Stream
-  Road Segment
-  Inactive Road
-  Airstrip Paved
-  Hydro Line
-  Railway
-  SSMRCA Boundary
-  Municipal
-  Source Protection Area

Data Credits:
Sault Ste. Marie Region Conservation Authority
Public Utilities Commission / R.J. Burnside
City of Sault Ste. Marie
Ministry of Northern Development and Mines
Ministry of Natural Resources and Forestry
Ministry of Environment, Conservation and Parks
© Queen's Printer for Ontario, 2019

Projection - UTM 16N
Datum - NAD83
This map has a scale of 1:20,000
if printed at 24" x 36" in size.

Prepared for:
Assessment Report
Issues Evaluation and Threats Inventory

November 2019

Figure 10C

