








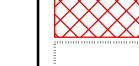














Source Protection Authority

1100 Fifth Line East
Sault Ste. Marie On P6A 6J8
(705) 946-8530
Fax (705) 946-8533
www.ssmrca.ca

Threats in Highly Vulnerable Aquifers (HVA)

Legend

Threat Source

-  Cemetary
-  Contaminant Site
-  Temporary Storage of Hazardous Materials
-  Existing or Former Service Station
-  Gravel/Sand Pit
-  Misc (Landfill, Golf Course, etc.)
-  Mobile Home Park
-  Snow Dumps
-  Utility Storage
-  <30 High Vulnerability (IV-6)
-  Waterbody
-  Wetland Area
-  River
-  Intermittent Stream
- Transportation**
-  Airstrip Paved
-  Hydro Line
-  Railway
-  Road Segment
-  Inactive Road
-  SSMRCA Boundary
-  Municipal
-  Source Protection Area

Data Credits:
Sault Ste. Marie Region Conservation Authority
Public Utilities Commission / R.J. Burnside
City of Sault Ste. Marie
Ministry of Northern Development and Mines
Ministry of Natural Resources and Forestry
Ministry of Environment, Conservation and Parks
© Queen's Printer for Ontario, 2019

Projection - UTM 16N
Datum - NAD83
This map has a scale of 1:50,000
if printed at 24" x 36" in size.

Prepared for:
Assessment Report
Issues Evaluation and Threats Inventory

November 2019

Figure 13

