













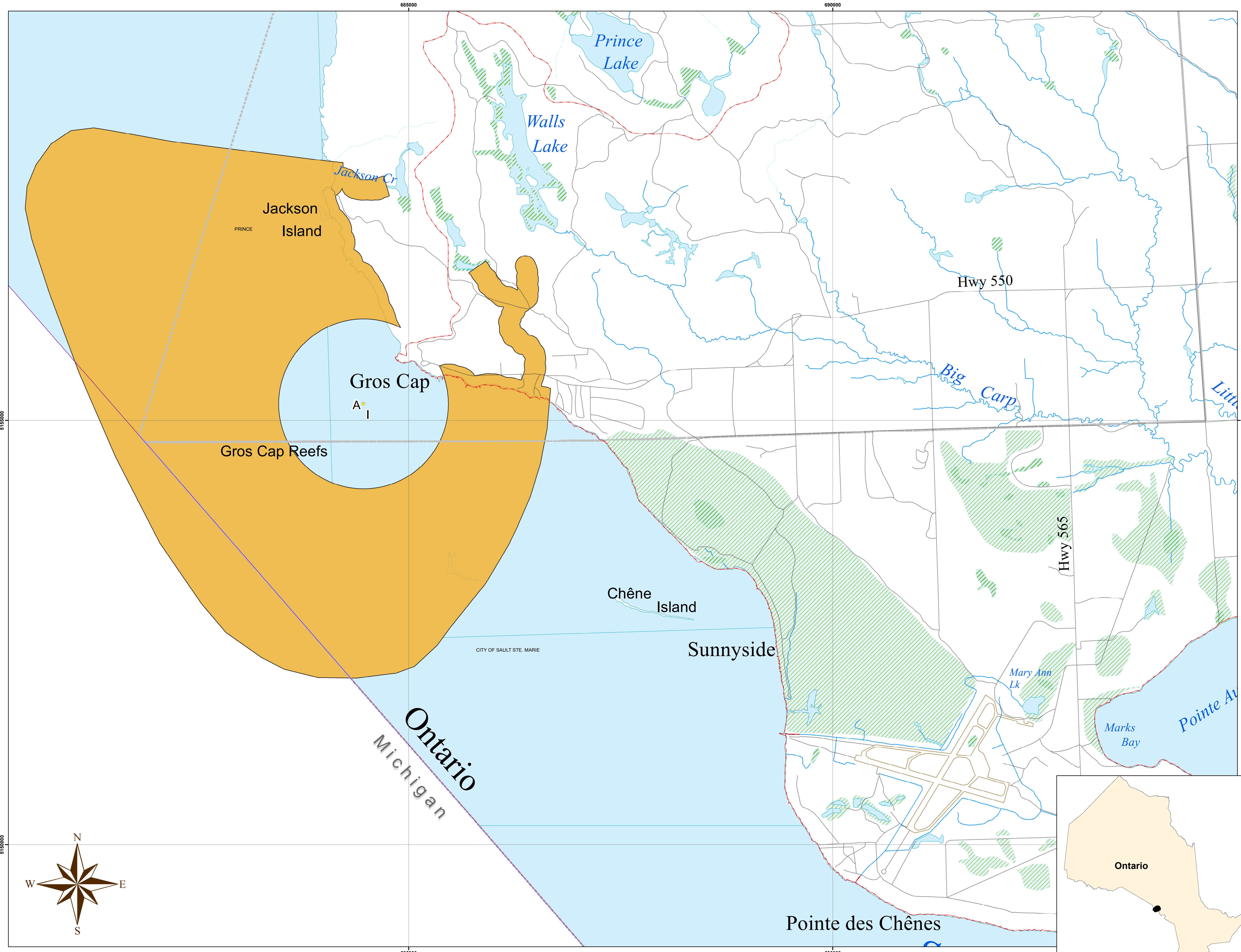


Sault Ste. Marie Gros Cap IPZ-2

Legend

-  Surface Water Intake
-  IPZ2 - Intake Protection Zone2
-  Waterbody
-  Wetland Area
-  River
-  Intermittent Stream
-  Road Segment
-  Inactive Road
-  Airstrip Paved
-  Hydro Line
-  Railway
-  SSMRCA Boundary
-  Source Protection Area
-  Municipal



Data Credits:
Sault Ste. Marie Region Conservation Authority
Public Utilities Commission
City of Sault Ste. Marie
Ministry of Northern Development and Mines
Ministry of Natural Resources and Forestry
Ministry of Environment, Conservation and Parks
© Queen's Printer for Ontario, 2019

Projection - UTM 16N
Datum - NAD83
This map has a scale of 1:20,000
if printed at 24" x 36" in size.

Prepared for:
Assessment Report
Water Quality Risk Assessment

