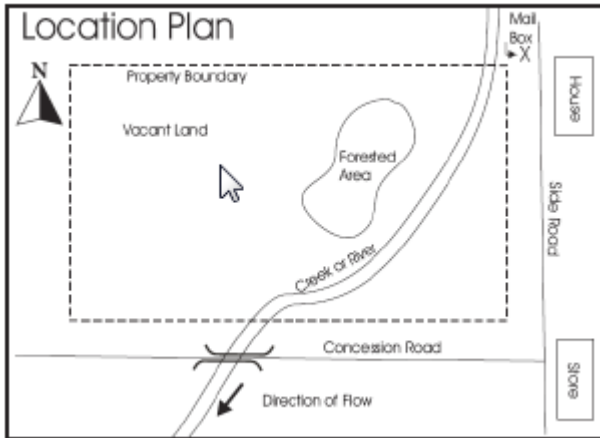




Sample Site Plans

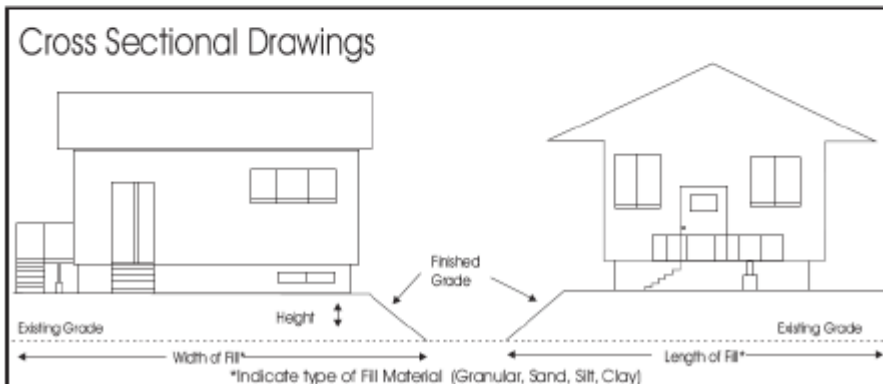
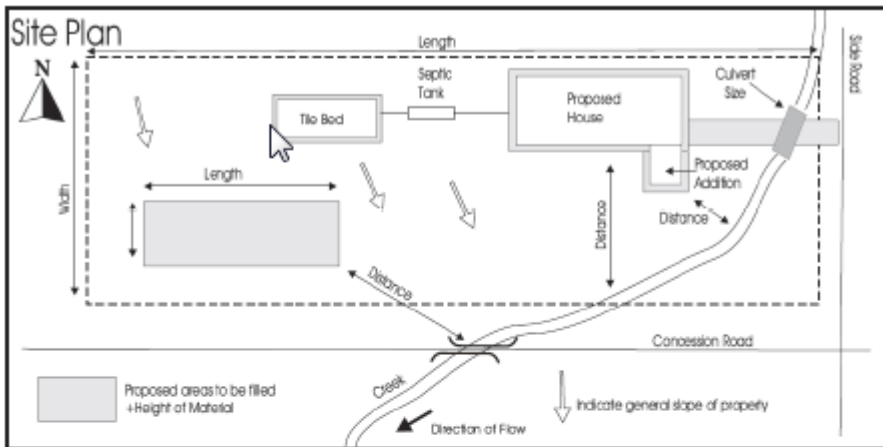
O. Reg. 41/24- Prohibited Activities, Exemptions and Permits



Instructions:

These drawings are not for design purposes. They are examples to illustrate the minimum level of detail required to enable the SSMRCA to process your application.

Drawings should include the location and dimensions of proposed works (i.e. buildings, quantity and areas of fill, landscaping features, culvert(s) and location of existing buildings or features, location of water bodies, wetlands and drainage areas.



Cross sections must show existing and final grade elevations, existing and finished floor elevations and lowest openings into buildings.

Elevations must be geodetic (as determined by an Ontario Land Surveyor).

