






Physiography

Legend

- 13: Newmarket Till
 - 12: Dunkeld Till
 - 11: Rannoch Till
 - 10: Elma Till
 - 9: Port Stanley Till
 - 8b: Cobbly, Bouldery Sand
 - 8a: Mainly Gravel and Gravelly Sand
 - 8: Wartburg Till
 - 7a: Mainly Gravel
 - 7: Stratford Till
 - 6: Mornington Till
 - 5: Tavistock Till
 - 4: Maryhill Till
 - 3b: Derived From Jacobsville Formation
 - 3a: Derived from Precambrian Rocks
 - 2: Bedrock, post-Precambrian
 - 1: Bedrock
-  beach, bar or spit
 -  terrace escarpment (abandoned shore bluff)
 -  Waterbody
 -  Wetland Area, Permanent
 -  River
 -  SSMRCA Boundary
 -  Source Protection Area

Note: Base is the DEM Hillshaded with azimuth of 315 degrees and altitude of 45 degrees.

Data Credits:
Sault Ste. Marie Region Conservation Authority
Public Utilities Commission
City of Sault Ste. Marie
Ministry of Northern Development and Mines
Ministry of Natural Resources and Forestry
Ministry of Environment, Conservation and Parks
© Queen's Printer for Ontario, 2019

Projection - UTM 16N
Datum - NAD83
This map has a scale of 1:50,000
if printed at 24" x 36" in size.

Prepared for:
Assessment Report
Conceptual Water Budget

