














Fisheries

Legend

-  MNR District Lake Survey (Cold Lake)
-  MNR District Lake Survey (Warm Lake)
-  Water Virtual Flow
-  Waterbody
-  Wetland Area
-  Airstrip Paved
-  Hydro Line
-  Railway
-  Road Segment
-  Inactive Road
-  SSMRCA Boundary
-  Source Protection Area
-  Municipal

NOTE: SPA lakes and streams are cold water ecosystems.

Data Credits:
Sault Ste. Marie Region Conservation Authority
Public Utilities Commission
City of Sault Ste. Marie
Ministry of Northern Development and Mines
Ministry of Natural Resources and Forestry
Ministry of Environment, Conservation and Parks
© Queen's Printer for Ontario, 2019

Projection - UTM 16N
Datum - NAD83
This map has a scale of 1:50,000
if printed at 24" x 36" in size.

Prepared for:
Assessment Report
Conceptual Water Budget

