



**Wetlands**

Shore Ridges Conservation Area







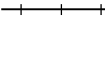



**Legend**

FRIWetland

-  Treed Muskeg
-  Open Muskeg

Wetland Unit

-  Wetland, Bog
-  Wetland, Fen
-  Wetland, Marsh
-  Wetland, Swamp
-  Wetland, Open Water

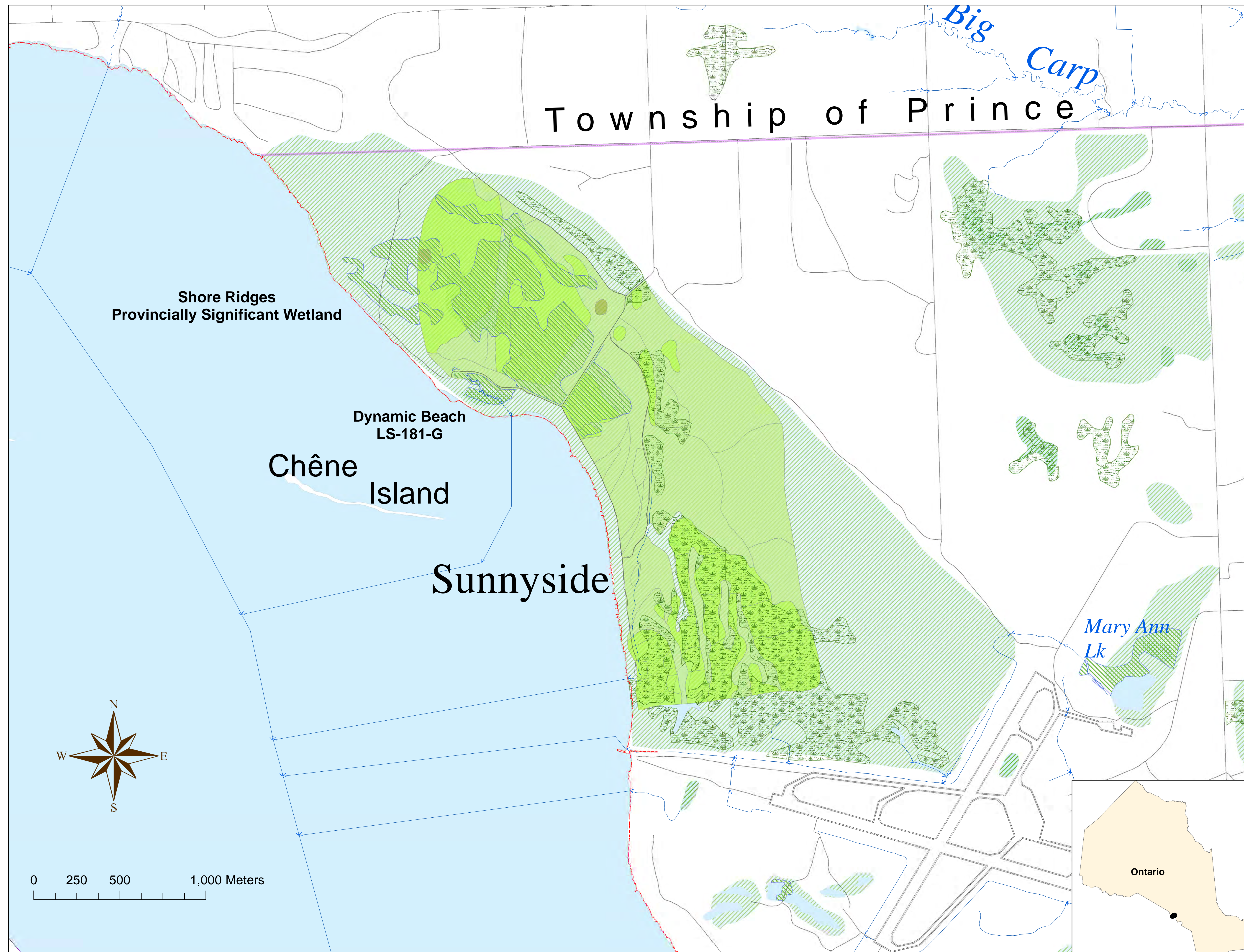
-  Waterbody
-  Wetland Area
-  Water Virtual Flow
-  Airstrip Paved
-  Hydro Line
-  Railway
-  City and Prince Twp Boundary
-  Road
-  Source Protection Area
-  SSMRCA Boundary

**Data Credits:**  
Sault Ste. Marie Region Conservation Authority  
Public Utilities Commission  
City of Sault Ste. Marie  
Ministry of Northern Development and Mines  
Ministry of Natural Resources and Forestry  
Ministry of Environment, Conservation and Parks  
© Queen's Printer for Ontario, 2019

**Projection - UTM 16N**  
**Datum - NAD83**

**This map has a scale of 1:10,000**  
**if printed at 24" x 36" in size.**

Prepared for:  
**Assessment Report**  
**Watershed Characterization**



**Shore Ridges**  
**Provincially Significant Wetland**

**Dynamic Beach**  
**LS-181-G**

**Chêne**  
**Island**

**Sunnyside**

*Big Carp*

*Mary Ann Lk*

**Township of Prince**

