



Wetlands

Legend




Wetland Unit

-  Wetland, Bog
-  Wetland, Fen
-  Wetland, Marsh
-  Wetland, Swamp
-  Wetland, Open Water








FRIWetland

-  Treed Muskeg
-  Open Muskeg

Waterbody

-  Waterbody
-  Wetland Area
-  Water Virtual Flow

Infrastructure

-  Airstrip Paved
-  Hydro Line
-  Railway
-  Road
-  SSMRC Boundary
-  Source Protection Area
-  Municipal

Data Credits:

Sault Ste. Marie Region Conservation Authority
Public Utilities Commission
City of Sault Ste. Marie
Ministry of Northern Development and Mines
Ministry of Natural Resources and Forestry
Ministry of Environment, Conservation and Parks
© Queen's Printer for Ontario, 2019

Projection - UTM 16N

Datum - NAD83

**This map has a scale of 1:50,000
if printed at 24" x 36" in size.**

Prepared for:

**Assessment Report
Watershed Characterization**

October 2019

Map 6

