













# Fisheries

## Legend

-  MNR District Lake Survey (Cold Lake)
-  MNR District Lake Survey (Warm Lake)
-  Water Virtual Flow
-  Waterbody
-  Wetland Area
-  Airstrip Paved
-  Hydro Line
-  Railway
-  Road
-  SSMRCA Boundary
-  Source Protection Area
-  Municipal

**NOTE:** SPA lakes and streams are cold water ecosystems.

**Data Credits:**  
Sault Ste. Marie Region Conservation Authority  
Public Utilities Commission  
City of Sault Ste. Marie  
Ministry of Northern Development and Mines  
Ministry of Natural Resources and Forestry  
Ministry of Environment, Conservation and Parks  
© Queen's Printer for Ontario, 2019

**Projection - UTM 16N**  
**Datum - NAD83**  
This map has a scale of 1:50,000  
if printed at 24" x 36" in size.

Prepared for:  
**Assessment Report**  
**Watershed Characterization**

