







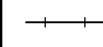





Source Protection Authority
 1100 Fifth Line East
 Sault Ste. Marie On P6A 6J8
 (705) 946-8530
 Fax (705) 946-8533
 www.ssmrca.ca

Potential Future Drinking Water Sources

Legend

-  Potential Future Drinking Water Source
-  Municipal Wells
-  Waterbody
-  Wetland Area
-  River
-  Road
-  Airstrip Paved
-  Hydro Line
-  Railway
-  SSMRCA Boundary
-  Source Protection Area
-  Municipal

NOTE: Base for map is DEM Hillshaded at azimuth of 315 degrees and altitude of 45 degrees.

Data Credits:
 Sault Ste. Marie Region Conservation Authority
 Public Utilities Commission
 City of Sault Ste. Marie
 Ministry of Northern Development and Mines
 Ministry of Natural Resources and Forestry
 Ministry of Environment, Conservation and Parks
 © Queen's Printer for Ontario, 2019

Projection - UTM 16N
Datum - NAD83
 This map has a scale of 1:50,000 if printed at 24" x 36" in size.

Prepared for:
Assessment Report
Watershed Characterization

