

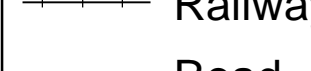

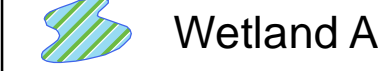







Source Protection Authority
1100 Fifth Line East
Sault Ste. Marie On P6A 6J8
(705) 946-8530
Fax (705) 946-8533
www.ssmrca.ca

Livestock Density

Legend

- Municipal Wells
- SGRA**
- Livestock Density (ASM) <0.5 Nutrient Unit
- WHPA**
- Livestock Density (ASM) <0.5 Nutrient Unit
- High Vulnerable Area (HVA)**
- Livestock Density (ASM) <0.5 Nutrient Unit
-  Airstrip Paved
-  Hydro Line
-  Railway
-  Road
-  Waterbody
-  Wetland Area
-  River
-  SSMRCA Boundary
-  Source Protection Area
-  Municipal

NOTE: Base for map is DEM Hillshaded at azimuth of 315 degrees and altitude of 45 degrees.

Data Credits:
Sault Ste. Marie Region Conservation Authority
Public Utilities Commission
City of Sault Ste. Marie
Stats Can - Census Consolidated Subdivision (CCS)
Ministry of Northern Development and Mines
Ministry of Natural Resources and Forestry
Ministry of Environment, Conservation and Parks
© Queen's Printer for Ontario, 2019

Projection - UTM 16N
Datum - NAD83
This map has a scale of 1:50,000 if printed at 24" x 36" in size.

Prepared for:
Assessment Report
Watershed Characterization

