

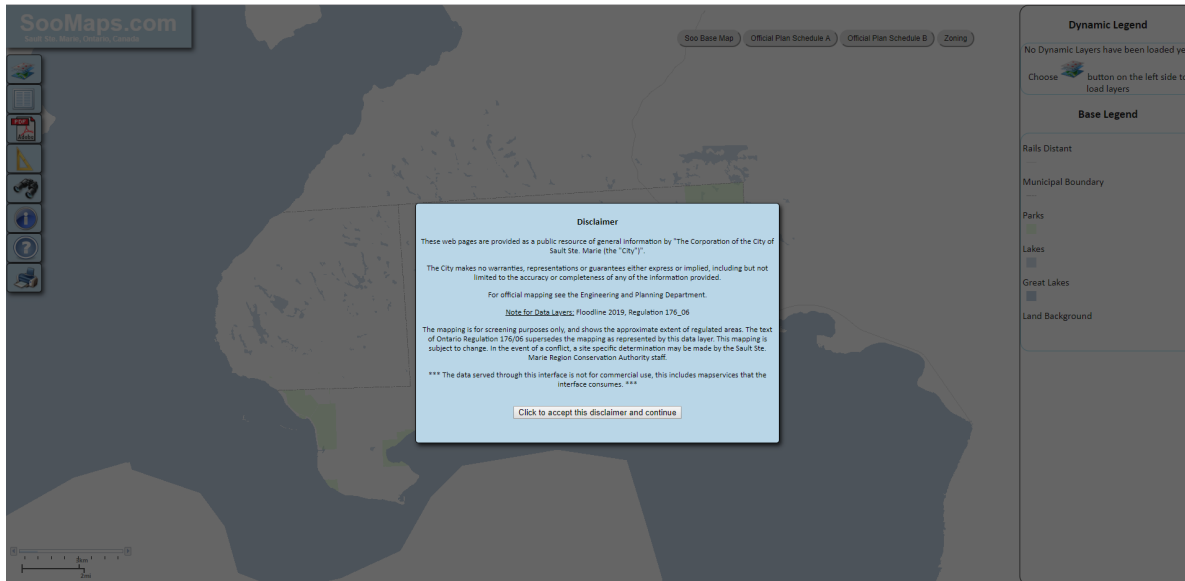
SSMRCA How-To Search

- for a Property and display the floodline and regulated area

Do A Search of Your Property for Regulated Area (O.Reg. 176/06 Development, Interference with Wetlands and Alterations to Shorelines and Watercourses).

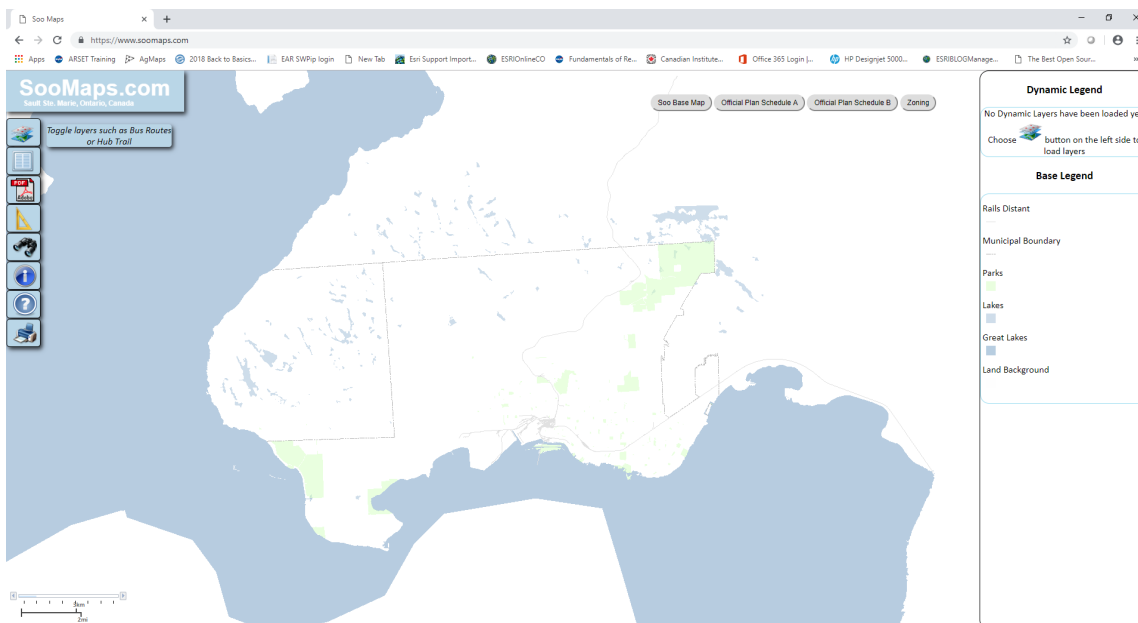
In your internet browser go to www.soomaps.com

When this webpage opens you will see a dialog box:

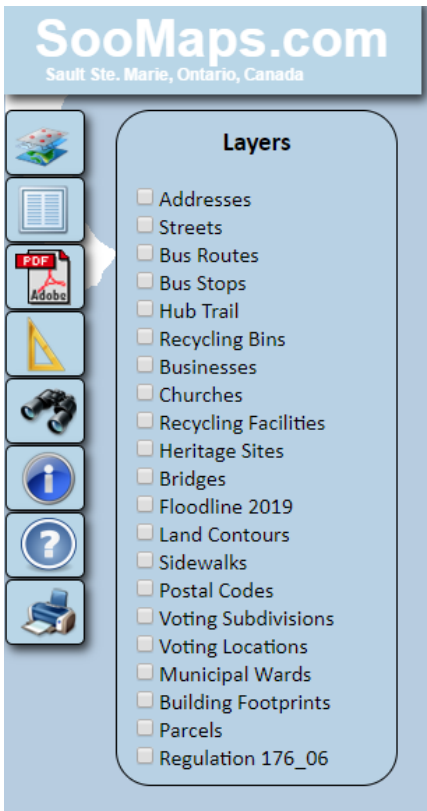


Read the disclaimer information. If you understand and accept the conditions of the disclaimer then click on the acceptance bar.

The following image is the default. On the right is the legend, buttons on the top right will be specific dataset groups that are frequently used. On the left is a tool selection set. The first tool as shown in the image below is for additional datasets available.



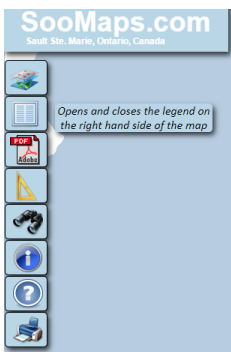
If you click on the tool the following selection set will open.

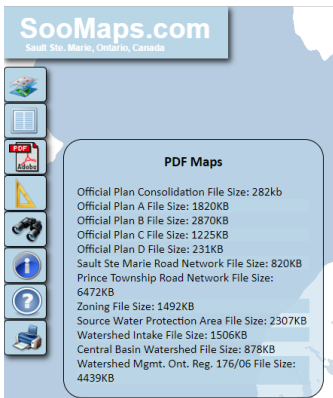


For SSMRCA click on the regulated area (Regulation 176_06) and flood line (Floodline 2019).

Click on a specific layer. Each data layer may have specific scale for display, meaning that you may have to zoom in to see the data display.

Next tool is to display or not the legend on the right.





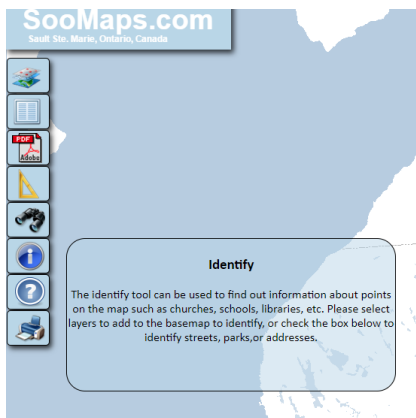
Next is a list of PDF documents that are available to view and download. Read the file size as some are large and will take a few minutes to open.



Next tool is to enable drawing on the map.



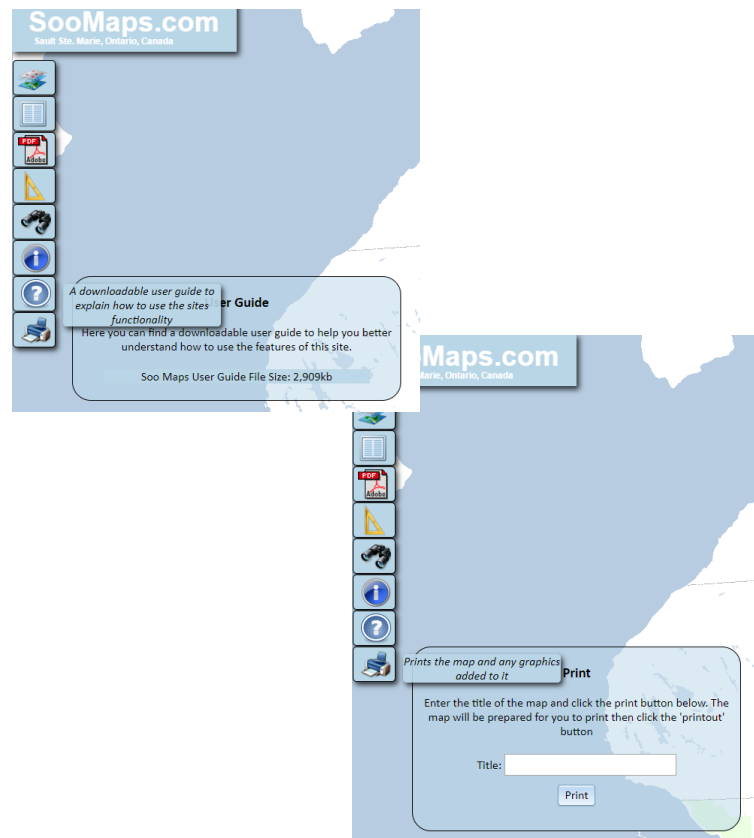
Next tool is the search tool by street address.



Next tool is to identify specific information.

Next tool is a user guide

And the last tool is for printing.



Credits: Author – Marlene McKinnon, GIS Specialist, SSMRCA

Website: Soomaps.com - City of Sault Ste. Marie